

Bill Hampton

AMERICAN CIVIL LIBERTIES UNION

National Headquarters
132 West 43 Street
New York, NY 10036
(212) 944 9800

Norman Dorsen
PRESIDENT

Ira Glasser
EXECUTIVE DIRECTOR

Elvia Rosales Arriola
STAFF COUNSEL

MEMORANDUM

TO: Chris Hansen
FROM: Elvia Rosales
DATE: May 24, 1984
RE: Topeka Trip # 3

Between you, me and Mary Dudziak we have covered the minutes from circa 1944 to early May 1984, except 1971 and part of 1972 (January to September). We should probably recruit local help to finish the minutes. I have attached a list of topics/phrases for guidance to the reader.

On May 9th I visited the Topeka Housing Authority, located at 1312 Polk Street (Phone: 913/233-4176) inside one of the high-rises for elderly citizens. I was assisted by Mary Reed who said future contacts should be made with Larry Wilson. I could not complete a thorough reading of the minutes, so again, we'll have to recruit some local assistance. I think a reading with cross-references to school board and planning commission minutes is most helpful. Also, the Key book "When People Are Forced to Move" provides helpful background information.¹

The following summarizes what I learned from these readings together with other information we have gathered.

Out of the following family housing projects in Topeka

¹ I tracked down Professor William H. Key at the University of Denver, Colorado (303/871-2948; 871-3490). Key made the study for the Menninger Foundation under a grant provided by the federal government (he believes the then equivalent of HEW). It is not a published book but rather a report. If he can't find an extra copy, he will send a xerox of his personal copy and a bill for photocopying charges.

Chris Hansen
May 24, 1984
Page two

one or two could be relevant to the Brown litigation:

<u>Name</u>	<u>Race Data</u>	<u>Schools in Area</u>
Pine Ridge Manor (KS 2-1) 2701 E. 10th Opened: Nov. 1962 211 units	66% B 33% W	Belvoir Elem.
Northland Manor (KS 2-6) 2135 Eugene Opened: Approx. 1971-72 100 units	36% B 53% W 1% Nat-Am 7% Sp.	East Indianola ² Elem.; Logan J.H.
Deer Creek/Western (KS 2-4A & B) 2435 E. 25th Opened: Approx. 1967-68	55% B 30% W 4% Nat-Am	Highland Park High School Hudson Elem.

All of the other projects serve elderly citizens and are predominantly white. (See attached copy of letterhead.)

The public housing question is relevant only if we can show that the school board both knew of the foreseeable segregative effect of particular site selections by the Topeka Housing Authority (THA) and acted in a way to contribute and/or perpetuate the segregative impact of these decisions. Pine Ridge Manor's construction is a good example of the questions raised in relation to our case.³

Pine Ridge, the oldest (and nicest looking) of the public housing projects is a cluster of single-level brick

² East Indianola is in a territory no longer within USD 501. It is probably a part of Seaman District No. 345 which includes Lyman Elementary. Lyman was in Topeka for approximately 5 years (beginning 1963-64) as a 100% white school and then was de-annexed in 1967. We have claimed that the original opening of Lyman had a segregative impact as well as the 1967 de-annexation.

³ According to Bill Lamson, before a housing project can go up there must be approval of the site by local agencies responsible for providing services to its residents, e.g., transportation, sanitation, education. We need some legal and historical research on how federal public housing operated during this period to determine the extent of the school board's involvement, if any.

Chris Hansen
May 24, 1984
Page three

multiple dwellings located in the east side of Topeka (near I-70) and Golden Avenue, and across from Belvoir Elementary School. As of 1977, it housed mostly Black residents (88%), some whites (31%) and virtually no Hispanics. This project may have been a by-product of the impact of urban renewal in Topeka, specifically the "Keyway Project" around the late 50's and entering the 60's decade. Strong community reaction from non-business interests who felt they were being ignored by the Urban Renewal Agency resulted in litigation by the NAACP challenging the relocation aspect of the Keyway Project. The sine qua non for dismissal of the complaint was promise of no less than 211 public housing units.

The Topeka Housing Authority (THA) came into existence in early 1961. Planning decisions for the construction of K 2-1 (i.e. Pine Ridge) were made in the spring and summer of 1961. By October, 1961, there was again an indication of dissatisfaction with agency activity, this time with THA's decisions involving site selection for housing projects. Two members of the Citizens' Advisory Committee to the former Topeka Urban Renewal Agency apparently complained informally to the federal housing administration and the THA held a hearing on the suitability of the proposed location for K 2-1. The principal complaints were that THA had disregarded human factors, that the schools in the area were overcrowded, there were no shopping facilities, no adequate transportation or sewer facilities and that the project would create a Negro ghetto. Furthermore, THA allegedly refused to appoint its own citizens' advisory committee.

The minutes of January 2, 1962 indicate that THA selected a number of community representatives to be members of the THA citizens' advisory committee but no action was taken on active notification at that time. Among these they proposed the Principal of Belvoir elementary. It is unclear from the minutes whether the committee was actually appointed in time to have any effect on plans for K 2-1. In May, 1962 THA was still considering designation of an advisory committee. It was apparently having problems with the Housing and Home Finance Agency which asked THA to assure, among other things, enactment of an enforceable housing code and designation of an advisory committee. But by June, 1962 opening bids for K 2-1 were held and THA processed tenant applications in November, 1962.

Belvoir Elementary, which serves the residents of Pine Ridge, has become increasingly racially identifiable. In

Chris Hansen
May 24, 1984
Page four

1967, it had 48.71% Black students and no Hispanics. As of 1980-81 it is 66.16% Black and 7.96% Hispanic, demonstrating a possible correlation between Pine Ridge's siting and the increase in minorities at Belvoir. But even assuming the Board knowingly acquiesced in a decision with a foreseeable segregative impact (and has thereafter perpetuated the racial segregation) there remains a question about the Board's relationship to Belvoir before unification (around 1967). USD 501 claims an official opening date for Belvoir only since its becoming a "unified school district" even though Belvoir clearly existed as an elementary school in 1961-62. Yet it appears to be in that portion of the Topeka school system brought in by the Highland Park annexations, completed on June 30, 1959, according to official ordinance dates. Generally, incident to these annexations, was a complete divestment of title in all of the school property by the former school district. In this case the Highland Park and Topeka school boards jointly filed a petition to have property rights and claims adjusted by the court in June 17, 1959. In sum, there may be something to the housing question but it requires much more factual verification (reviewing annexation documents, City Clerk's journal and minutes of the Planning Commission, etc.) and legally (understanding the annexation law and procedure and responsibility of the school boards before and after unification).

We have begun to make a dent on the factual verification. I'm providing Bill Lamson with negatives of photos of an official annexation map for the Highland Park area and of a realtor's map with designation of school districts circa 1961. I obtained these with the help of Mr. Bill Knecht at the Kansas Historical Society (10th Street between Kansas and Jackson Avenues, 1st Floor, maps reading room). Attached is a list of other maps available for the relevant periods which someone will have to look at and decide if we want to get copies.

There is an official comprehensive annexation map dating from about 1890 to the date of the latest annexation in the offices of the Topeka-Shawnee Metropolitan Planning Commission located at 820 S. Quincy, 3d Floor. I was assisted by ^{KEVIN} Ken Davis who could only xerox the legend (see attached). Jim Schlegel or Mark Lahr should also be contacted in the future. Older maps might be available through the Shawnee County Surveyor's Office (913/295-4234) (located in the basement of the county courthouse across from City Hall). I was advised that Mr. Bill Gregg may be

Chris Hansen
May 24, 1984
Page five

helpful.

The Topeka school board minutes often refer to requests by the Planning Commission for approval of decisions involving zoning changes. Most likely, there was a zoning change from residential/single family dwelling to multiple dwelling involving each housing project. The Topeka school board seems to have followed a policy of tacit approval, i.e., of not opposing the requests.

We have not yet looked into reviewing possible correspondence between the school board and THA, a task which would be made easier by pinpointing relevant dates. The THA minutes are not clear on exact opening dates of projects but some careful analysis, and again, cross-reference to the school board or planning commission minutes would be helpful.

Bill Lamson thinks there may be copies of a "sign-off" form which I'm positive will be difficult to get. Recall that USD claims in answer to our housing interrogatories that THA documents on federal public housing have been destroyed. We may have to pursue this research at the federal level, and (if we can figure out what exists) initiate FOIA or Public Records Act requests.

We still do not have a complete picture on the annexations which affected growth of the Topeka school system. We have to distinguish between annexations as a result of natural city growth and annexations for school purposes. The former would probably allow the Board to claim that they were "merely" responding to changes in student enrollment, etc. After unification of the school district (circa 1966-67), there may have been annexations strictly for school purposes. For example, in reading the Board's minutes I found that plans for construction of French Middle School were made well before the territory was within the city limits. We have claimed that the siting of French had a segregative impact. The Board thus requested

Chris Hansen
May 24, 1984
Page six

an ordinance to annex the land, and in fact, the city limits neatly border the school.⁴ Jim Schegel at City Planner's says that before 1975 very little conditioned an approval for such expansions. Why?

I also visited the Kansas Commission on Civil Rights, which is vested with authority under Kans. Stat. Ann. § 44-1003 (1980) to adjudicate discrimination claims in housing, employment and public accommodations. Bill Minner and Shari McConnell should be contacted in the future. I extracted from their docket books a list of employment discrimination claims filed against the Topeka school system from 1962 to the present. That list is also attached.

When I returned to the school board to read more minutes I also met with Gerald Miller, USD 501's Director of Demographic Services. I found Dr. Miller to be an extremely pleasant person to work with. It is clear he is willing to give us whatever assistance we need to complete our work there. As I mentioned when I came back, while the race data on students for the years 1955 to 1965 may be in the Cumulative and Public Information Records (PIR) kept on microfilm, someone needs to study the form it's in (minimum 3-5 hours) before it is useful to us. I have also attached a summary of the other computer data that is available for inspection and copying as explained to me by Dr. Miller.

ERA:kw
Encl.

cc: Richard Jones
Bill Lamson
Richard Larson

⁴ By USD's records French officially opened in 1970. An agreement was made in November 1968 between Auburn-Washburn and Topeka school districts to annex certain property into Topeka which may have been for the French territory (see my "Summary of Annexations in Topeka, Appendix XIII A and B").

APPENDIX

Topics/phrases that should trigger more careful reading and clipping for xeroxing of Topeka school board minutes:

Any references to:

- litigation
- race discrimination
- Brown case
- desegregation plans
- long-range facilities plans
- building additions, constructions, boundary changes
- attendance zones, in general and for particular schools
- unification of the school district
- opening of new schools
- closing of schools
- optional attendance zones
- communications with local agencies (e.g., planning commission) or Kansas Commission on Civil Rights; mayor)
- discrimination claims by teachers or other personnel
- communications with the State Dept. of Public Instruction
- requested resignations, firing decisions
- hiring policies
- Title I (Special Education) and communications with relevant federal agencies
- communications with Department of Health, Education and Welfare
- communications with Housing authorities -- state and local
- communications with the Air Force Base
- disciplinary actions or policies
- communications with other school districts

Note: There must be careful reading of any attachments to the minutes since these sometimes include copies of letters, plans, policies, etc.

AVAILABLE MAPS IN KANSAS HISTORICAL SOCIETY FOR RESEARCH ON

ANNEXATIONS, ETC.

Contact: Bill Knecht
 Maps Reading Rm. -1st Flr.
 10th St. (between Kansas
 Ave. & Jackson)

	<u>Date</u>	<u>Description</u>
	1941-43 Map Drawer B	Pictorial map of the City of Topeka (general location of present day buildings and historical sites)
	1947 July Drawer B	Official line map
	1951	U.S. Geological Survey and State Geological Survey
X	1954 unprocessed S.W. Rm. Kansas Cities (rolled)	Official map and vicinity; Jan. 1, 1954 [note: no coloring; just city and vicinity]
X c	1957 Ja 1957 unprocessed (rolled)	Map showing annexations of 1957 in Topeka
X	1959 Ag. 15 unprocessed S.W. Rm. (rolled)	Official map of Topeka Shows the legal boundaries of the city; also shows grade, junior high and high schools
	1960 Drawer B	Hall's Revised Map of the City of Topeka Distributed by Champlin Dealers
	1960 Drawer B	Revised map of city to Feb. 1, 1960.
X c	1961 [?] Drawer B	Map with pictures. Issued by J.C. Sargent Realty
	[ca. 1963] B	Topeka and vicinity 21 x 28 cm. Streets, bodies of water, points of interest. Based on Highway Comm'n city map
	1963 Drawer B	Distributed by Topeka State Bank
X	1965 Drawer B	Map showing ward and precinct boundaries

X = viewed
 c = copied

Race discrimination cases filed against Topeka school board, 1962 -

<u>No.</u>	<u>Date</u>	<u>Respondent</u>	<u>Complainant</u>
102-63	10/63	School Board	Eugene Brooks claimed refusal to hire on the basis of race
104-63	10/63	School Board	Anita Madrigal claimed use of an illegal application that discriminated on the basis of ancestry. Only 1 Mexican-American employee in entire school district
675-71	8/70	KAW - Vocational-Technical School	Barbara Sabol claimed refusal to hire on the basis of race
680-71	8/70	Capper Foundation	Alvera Milan claimed refusal to hire on the basis of race
1233-72	6/72	School Board	Beatrice Raha claimed discrimination on the basis of ancestry; favorable court decision. (service worker)
1555-74	11/73	School Board	Elena Morgan claimed refusal to hire on the basis of national origin (prof'l)
1758-74	6/74	Capper Found.	Celso Ramirez claimed discrimination in working conditions on the basis of ancestry (service/technical)
2248-76	2/76	School Board	Harry Reed claimed race discrimination in terms and conditions of employment and privileges (teacher)
2369-76	6/76	School Board	Steve Ingram claimed race discrimination in transfer (prof'l)
2565-77	9/78	KAW - V-T	Joanne Morris claimed race discrimination in conditions of employment (trainee)
2748-78	8/77	School Board	Hortense Cole claimed race discrimination in conditions (public safety)
4150-81	7/80	School Board	Mary Guthier claimed refusal to hire on the basis of race (prof'l)
4426-81	3/81	School Board	Mark Webster claimed refusal to hire on the basis of race
4807-82	9/81	Capper Found.	? - Race discrimination
4877-82	10/81	School Board	Mark Brown claimed refusal to hire on the basis of race (prof'l) Case still open as of 5/84 (?)
6210-84	2/84	School Board	Horst Keller claimed discrimination on the basis of national origin in working conditions Case still open

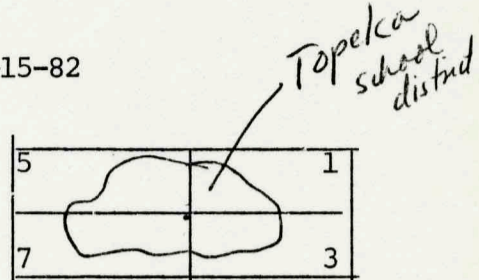
Examples of what is available on the CUM/PIR folders (on microfilm)

Name, address
Cert. No. e.g., 44-7171
sex
race e.g. W
date entered school district, name of school (e.g., Lincoln) 9-4-45, grade (K)
Year left Topeka school system e.g., 1945, grade 2

COMPUTER LISTINGS

- 1) Race-school-grade-sex
from 1970 (not all for sure); terminated in this form 9-15-82
- 2) Race-block
from 1971 on

Example: School No. 15 (Avondale)
321 11
 |
 |
 |--- quadrant
 |--- # blocks N or S of axis
 |--- # blocks E or W of axis



Columns:	Race	K	1	2	3	4	5	6	7	8	Total
	B	1			1					3	5 Black students

3) Student mobility report

Indicates by code numbers and by year # students leaving district

Example: 99 = left
 89 FTA (failed to appear)
 Sex M
 Race W

4) Exceptions to attendance regulations

This an alphabetical list. Each school has its own code #.

Example: All kids in School 15 (avondale) that did not belong in their attendance zones

- special ed
- transfers permitted
- sex
- race

Available for elementary and secondary; '81 last year; back to '78 and maybe one more book.

5) Elementary class size by school

Indicates: teacher
 school
 grade for all students taught by that teachers e.g., 06 AM
 05 PM

M/F
 race 1= W + sex
 2= B + sex
 3= H + sex

total
 race = 54.55
 class (e.g., 13) and section (more or less by grade); section number only given to distinguish between a.m. & p.m.
 also teacher's code and last name

6) School enrollment summary by block-race-school

Shows block within attendance area for every student

Example:	31809	Race	K	1	2	3	4	5	Total
		I		1			1		2 Indian students

quadrant
blocks N or S
blocks E or W

Example 91700 (those which do not show one of the four available quadrant #s (1,3,5,7))

Possibly Boy's Home or Capper Foundation
blocks N or S
blocks E or W

Summary for School 15: 44
32 - W
12 - B

7) Race distribution by elementary and secondary schools

Summary by race and sex code - only since January '83

8) SPSS cross-tabular data - Jan. '83 to date

DOB
Health Code - program code - special ed type
entry date
evaluation date - when had a psychological test done to admit to spec. ed program
IEP - individualized educational program (e.g., reading)
by alpha for whole district
by alpha for each school

Annotations

1850 o.e.c. T.W.H.

% 1889 ANX.d

1900 - 1926 ANX.d

1948 - 1954 "

1955 - 1959 "

1960 - 1969 "

1970 - 1979 "

1980 - 1984 "

W - W

EFFECTS OF ANNEXED SCHOOLS POST '54

		YEAR	ENROLL	1966 %BLK	#B	#W
AVONDALE	E	1959	655	11.9	78	577
"	S.W.	"	340	—	—	340
"	W.	"	665	0.2	1	664
BELVOIR		1960	358	44.2	158	200
HIGHLAND	P.C.	1959	725	12.6	91	434
"	" N	"	491	15.8	78	413
"	" S	"	367	0.8	3	364
PIERCE		1957	90	?	—	—
LYMAN		1962	176	—	—	176
RICE		1960	261	3.0	78	183
DAWSON		1960	106	?	—	—
TOTAL			4237			
			4041		487	3554
					12.0%	88%

TOTAL ELEM. SCHOOL ENROLLMENT 1958 = 9798

108
134
193
435

So approximately 41% of the school system was added in 1959 & 60

Using the elem. school percent black for the system in 1956. = 10.7% black or 11%

8865
5620
9300
9970

There were approx. 1078 black students in the system prior to annexation

10.7%

So as of 1958 there were 1078 black, 8720 white and the system was 11% black at the elem. level.

With the introduction of the annexed schools the numbers went up to approx. 12275 white and 1565 black for a total of 13840 of which 11.3% were black.

Effect was that the system as a whole stayed about the same and the black % increased slightly.

QUESTIONS:

1. RE-ANNEXATIONS ON EAST & SOUTHEAST SIDE OF TOPEKA

A. EXACTLY WHEN DID U.S.D. 501 OR ITS PREDECESSOR TAKE CONTROL OF THE AREAS OR TOWN SERVED BY THE FOLLOWING SCHOOLS:

1. AVONDALE EAST. 1959-60

2. " S.W. " "

3. " W " "

4. BELVOIR 1960-61

5. DAWSON 1960-61

6. HIGHLAND PK. C. 1959-60

7. " " N. " - "

8. " " S. " - "

→ 9. LYMAN 1962-'63

10. PIERCE 1957-'58

1. RICE 1960-'61

2. WHITSON (SOUTHWEST) 1952-'53

3. CAPPER 1954-'55

4. HIGHLAND PK. S.H. 1959-'60

5. " " J.H. 1959-'60

6. CRESTVIEW 1952-'53

B. WHAT WERE THE RACIAL COMPOSITIONS OF THOSE SCHOOLS AT THE TIME OF THEIR ANNEXATIONS.

1. WHAT IS SOURCE FOR ANSWER.

C. WHAT WAS THE REASON FOR EACH ANNEXATION?

D. " " " PROCEDURE USED FOR EACH ANNEXATION?

E. WHAT WAS THE NATURE OF THE AREAS ANNEXED?

1. OLD - NEW

2. RICH - POOR

3. DENSE - SPARSE

F. WHERE ARE THE RECORDS OF THOSE SCHOOL DISTRICTS.

G. DID THOSE ANNEXATIONS RESULT FROM THE DISSOLUTION OF SCHOOL DISTRICTS.

H. OR WERE SCHOOLS AND ZONES TAKEN OUT OF EXISTING SCHOOL DISTRICTS

I. ALL OF ELVIA'S QUESTIONS RE: ANNEXATION RESPONSES

I. WHAT WAS THE SITUATION AROUND LYMAN'S ANNEXATION AND SUBSEQUENT DE-ANNEXATION.

J. 1. WHAT WAS PROCEDURE IN AN OUT.

J. FOR EACH OF THE ANNEXATIONS LISTED ABOVE; ~~AND~~

1. DID U.S.D. 501 OR ITS PREDECESSOR.

2. RE: SIZE OF SCHOOLS:

1. WHAT IS MOST EFFICIENT SCHOOL SIZE AT

a. ELEM.

b. J.V. HIGH.

c. SR. HIGH.

~~4. What~~ For, ~~Reason~~ Cost of Administration

2. WHEN DO YOU CLOSE A SCHOOL.

a. AGE.

b. STRUCTURE.

c. LACK OF CONVERTIBILITY

d. LACK OF STUDENTS.

<u>Name</u>	<u>No.</u>	<u>Date</u>	<u>Number of Ordinances Involved</u>		<u>Other Documents Provided</u>	<u>Appendix</u>	<u>Misc.</u>
SEABROOK	88	8/31/51	1 8170 - 8/31/51	TDC	<ul style="list-style-type: none"> City Clerk's Certificate, 8/31/51 re Ord. # 8170 passed by Topeka Bd. of Commissioners and approved by City Mayor 	I B	
WASHBURN RURAL	3	12/27/51	6 7947 - 1/2/50 7960 - 2/11/50 8134 - 6/5/51 8170 - 8/31/51 8212 - 12/28/51 8243 - 3/22/52	TDC " " "	<ul style="list-style-type: none"> Agreement of 7/16/52 between Topeka B/Ed. & Washburn pursuant to G.S. Supp. 1951, § 72-5317 Description of records re six ordinances held in County Superintendent and County Clerk's office 	II B II C	
AVONDALE	97	12/10/52	1 8349 - 12/10/52	TSJ	<ul style="list-style-type: none"> Agreement ["unable to locate"] 	/	
PIERCE	14	12/4/57	1 (?) ? - 12/4/57		<ul style="list-style-type: none"> Resolution of School Bd. of Dist. # 14 to deliver instruments of transfer and conveyance of property to Topeka Sch. Bd.; dated 1/3/53 	IV A	

TDC= Published in the Topeka Daily Capital Newspaper

TSJ= Published in the Topeka State Journal

<u>Name</u>	<u>No.</u>	<u>Date</u>	<u>Number of Ordinances Involved</u>		<u>Other Documents Provided</u>	<u>Appendix</u>	<u>Misc.</u>	
HIGHLAND PARK ELEM.	35	6/30/59	10					
			9038 - 1/29/57	TSJ	● Resolution of H. Park Dist. #10 to transfer title under G.S. 72-5316 to Topeka Sch. Bd. dated 6/5/59	Va B		
			9172 - 10/7/57	TDC				
			9206 - 12/4/57	"				
			9252 - 1/16/58	"				
			9263 - 2/6/58	"				
			9269 - 2/27/58	"			● Petition to have court adjust property rights	Va C
			9290 - 3/27/58	"				
			9568 - 1/15/59	TSJ			& claims between H. Park & Topeka Boards	
			9570 - 1/22/59	"			● Description of Territory Involved	Va D
9630 - 6/24/59	"							
HIGHLAND PARK	10	6/30/59	10					
			9038 - 1/29/57	TSJ	● Resolution of H. Park Dist #10 to transfer title to Topeka Sch. Bd. dated 6/5/59	Vb B		
			9172 - 10/7/57	TDC				
			9206 - 12/4/57	"				
			9252 - 1/16/58	"				
			9263 - 2/6/58	"				
			9269 - 2/27/58	"			● Petition between H. Park and Topeka Sch. Boards to have property rights	Vb C
			9290 - 3/27/58	"				
			9568 - 1/15/59	TSJ			and claims adjusted by judicial decree	
			9570 - 1/22/59	"			● Description of territory involved	Vb D
9630 - 6/24/59	"							

SUMMARY OF ANNEKATIONS IN TOPEKA SCHOOL DISTRICT

From Ans. to P's Int. #5, Set 1 by USD 501

<u>Name</u>	<u>No.</u>	<u>Date</u>	<u>Number of Ordinances Involved</u>	<u>Other Documents Provided</u>	<u>Appendix</u>	<u>Misc.</u>
AVONDALE	97	6/30/59	"Unable to locate"	"Unknown"	/	
BELVOIR	61	6/30/60	"Unable to locate"	"Unable to locate"	/	
DAWSON	?	6/30/60	"Unable to locate"	"Unable to locate"	/	
RICE	8	6/30/60	6 9206 - 12/4/57 TDC 9252 - 1/16/58 " 9568 - 1/15/59 " 9570 - 1/22/59 TSJ 9630 - 4/28/59 " 9935 - 4/12/60 "		● Agreement dated 8/1/60 IX B between Rice and Topeka school boards to be effec. 6/30/60 pursuant to G.S. 72-5316b to have possession and title of real estate of Rice vest in Topeka school board ● Description of territory IX C involved	
LYMAN	59	6/30/62	2 9568 - 1/15/59 TSJ 9570 - 1/22/59 "		● Description of Lyman and X C Seaman District involved in annexation into Topeka school district	

<u>Name</u>	<u>No.</u>	<u>Date</u>	<u>Number of Ordinances Involved</u>		<u>Other Documents Provided</u>	<u>Appendix</u>	<u>Misc.</u>
WASHBURN (Westport and Greensboro)	3	6/30/62	1 10693 - 7/16/62	TSJ	<ul style="list-style-type: none"> Action of Topeka B/Ed. to enter into agreement (7/16/52) with Washburn Rural H.S. #3 to annex pursuant to G.S. Supp. 1951 § 72-5317; Washburn given use of property only until 6/15/53 irrespective of progress of construction; Topeka B/Ed. given right to inspect as of 1/1/53 	XI B	
KAW VALLEY	97	6/30/66	1 9570 - 6/30/66	TSJ	<ul style="list-style-type: none"> "Unable to locate" agreement 	/	
AUBURN- WASHBURN	437	11/4/68	None		<ul style="list-style-type: none"> Agreement for Transfer of Territory pursuant to Auburn-Washburn's resolution of 10/16/68 and Topeka Sch. Bd. 's resolution of 11/4/68 submitted to State Dept. of Public Instruction; Exh. "A" describes territory involved Order of State Dept. of Public Instruction dated 1/20/67 approving agreement pursuant to § 6 Chap. 340 Sess. Laws of Kansas, 1965 for transfer of territory between USD 437 and USD 501 	XIII A XIII B	

<u>Name</u>	<u>No.</u>	<u>Date</u>	<u>Number of Ordinances Involved</u>		<u>Other Documents Provided</u>	<u>Appendix</u>	<u>Misc.</u>
EAST INDIANOLA	42	6/30/70	7		● Agreement to Delay Effective Date of Annexation entered 1/6/64 between Dist. #42 (East Indianola) and H.S. # 5 (Seaman Rural") and Topeka B/Ed. (Terms: that although annexations became effec. 6/30/60 and that it was in the best interests for 6/30 65 to be the effective date of annexation... the three districts desire to determine and fix 6/30/70 as the effec- tive date of annexation)	XIV B	
			9206 - 12/4/57	TDC			
			9252 - 1/16/58	"			
			9269 - 2/27/58	"			
			9263 - 2/6/58	"			
			9290 - 3/27/58	"			
			9568 - 3/27/58	TSJ			
			9570 - 1/22/59	"			
					● Description of territory involved	XIV C	
AUBURN- WASHBURN	437	1/9/75	None listed		● Agreement for transfer of territory pursuant to Auburn-Washburn's resolu- tion of 6/9/73, submitted to State Dept. of Public Instruction; memo from Wayne Warner to Topeka Sch. Bd. re agreement; description of house- holds involved; excerpt from Topeka Sch. Bd. Minutes of 6/17/75; and drawing of territory involved.	XV A	
					● Petition of homeowners to be released from Auburn-Washburn school district	XV B	

* = Published in the Topeka Daily Capital; "TSJ" = published in the Topeka State Journal

ANNEXATIONS

<u>Date</u>	<u>Ordinance No.</u>	<u>District</u>
1950		
1/2/50	7947	Washburn Rural # 3
2/11/50	7960	Washburn Rural
1951		
6/5/51	8134	Washburn Rural
8/31/51	8170	Seabrook # 88
8/31/51	8170	Washburn Rural
12/28/51	8212	Washburn Rural
1952		
3/22/52	8243	Washburn Rural
12/10/52	8349	Washburn Rural
12/10/52	8349	Avondale # 97
1957		
1/29/57	9038	Highland Park El. # 35
1/29/57	9038	Highland Park # 10
10/7/57	9172	Highland Park El. # 35
10/7/57	9172	Highland Park # 10
12/4/57	9206	Highland Park El. # 35
12/4/57	9206	Highland Park # 10
12/4/57	9206	E. Indianola # 42
12/4/57	--	Pierce # 14
1958		
2/6/58	9263	Highland Park # 10
2/6/58	9263	E. Indianola # 42
2/6/58	9263	Highland Park El. # 35
2/27/58	9269	E. Indianola # 42
2/27/58	9269	Highland Park # 10
2/27/58	9269	Highland Park El. # 35
3/27/58	9568	E. Indianola # 42
3/27/58	9290	E. Indianola # 42
3/27/58	9290	Highland Park # 10
3/27/58	9290	Highland Park El. # 35
1/16/58	9252	E. Indianola # 42
1/16/58	9252	Rice # 8
1/16/58	9252	Highland Park # 10
1/16/58	9252	Highland Park El. # 35

ANNEXATIONS

<u>Date</u>	<u>Ordinance No.</u>	<u>District</u>
1959		
1/15/59	9568	Lyman # 59
1/15/59	9568	Rice # 8
1/15/59	9568	Highland Park # 10
1/15/59	9568	Highland Park E. # 35
1/22/59	9570	E. Indianola # 42
1/22/59	9570	Rice # 8
1/22/59	9570	Highland Park # 10
1/22/59	9570	Highland Park El. # 35
4/28/59	9630	Rice # 8
6/24/59	9630	Highland Park # 10
6/30/59	9630	Highland Park El. # 35
6/30/59	--	Avondale # 97

ANNEXATIONS

<u>Date</u>	<u>Ordinance No.</u>	<u>District</u>
1960		
4/12/60	9935	Rice # 8
6/30/60	--	Belvoir # 61
6/30/60	--	Dawson
1962		
7/16/62	9570	Lyman # 59
7/16/62	10693	Washburn (W & G) # 3
1966		
6/30/66	9570	Kaw Valley
1968		
11/4/68	--	Auburn-Washburn

ANNEXATIONS

Date








Ordinance No.










District

1975
1/9/75


--

Auburn-Washburn # 437

-  ORIGINAL TOWN, 1856
-  AREA ANNEXED AS OF 1889
-  AREA ANNEXED AS OF 1905
-  AREA ANNEXED AS OF 1921
-  AREA ANNEXED AS OF 1926
-  ORDINANCE NO. 7720, JAN. 21, '48
-  ORDINANCE NO. 7804; NOV. 28, '48

SYMBOL	ORDINANCE NUMBER	DATE	AREA OF CITY	
	7947	JAN. 2, '50	12.50 sq. mi.	
	7960	FEB. 11, '50		
	7981	APR. 19, '50		
	8134	JUN. 5, '51		
	8170	AUG. 31, '51		
	8212	DEC. 28, '51		
	8349	DEC. 18, '52		14.08 sq. mi.
	8490	JAN. 15, '54		15.80 sq. mi.
	8528	APR. 28, '54		16.00 sq. mi.

(Washburn Rural #3)
 " " #3
 (Washburn Rural #3)
 (Seabrook #88) (Washburn Rural #3)
 (Washburn Rural #3)

ORDINANCE NUMBER	DATE	AREA OF CITY	SYMBOL	ORDINANCE NUMBER	DATE	AREA OF CITY
8695	MAY 26, '55	16.60 sq. mi.		9531	DEC. 2, '58	30.64 sq. mi.
8740	AUG. 5, '55			9568	JAN. 15, '59	
8809	DEC. 12, '55			9569	JAN. 15, '59	
9038	JAN. 29, '57			9570	JAN. 22, '59	
9172	OCT. 7, '57			9630	JUN. 24, '59	
9206	DEC. 4, '57			9631	JUN. 25, '59	
9252	JAN. 6, '58			9681	JUN. 26, '59	
9263	FEB. 6, '58			9728	AUG. 3, '59	
9269	FEB. 22, '58			9785	OCT. 6, '59	
9290	MAR 27, '58			36.06 sq. mi.		














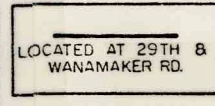


















H.P. Elm
 Rice
 Rice
 East
 Ireland

H.P.R.
 H.P. Elm
 H.P.
 E. Ireland
 Rice
 Lyman
 Rice
 East
 Ireland
 Lyman
 Rice

ORDINANCE | AREA OF | ORDINANCE | AREA OF

LEGEND

(MAY 16, 1969 47.46 sq. mi.) 3

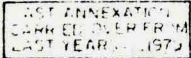





SYMBOL	ORDINANCE NUMBER	EFFECTIVE DATE	AREA OF CITY	SYMBOL	ORDINANCE NUMBER	EFFECTIVE DATE	AREA OF CITY
	13085	April 12, 1971	47.49 sq.mi.		13688	May 19, 1975	47.98 sq. mi
	13093	May 3, 1971	47.51 sq.mi.		13695	JUNE 23, 1975	47.997 sq.mi.
	13213	March 20, 1972	47.54 sq.mi.		13837	APR. 19, 1976	48.049 sq.mi.
	13235	April 10, 1972	47.59 sq.mi.		13849	MAY 17, 1976	48.064 sq.mi.
	13258	May 17, 1972	47.61 sq.mi.		13869	June 28, 1976	48.083 sq.mi.
	13259	May 17, 1972	47.74 sq.mi.		13906	Aug. 30, 1976	48.138 sq.mi.
	13300	Aug. 7, 1972	47.86 sq.mi		13934	Nov. 1, 1976	48.227 sq.mi
	13335	Oct. 23, 1972	47.89 sq. mi		13983	Apr. 6, 1977	48.262 sq.mi
	13349	Oct. 23, 1972	47.90 sq. mi		14049	June 20, 1977	48.288 sq.mi.
					14085	Aug. 29, 1977	48.295 sq.mi
					14097	Sept. 19, 1977	48.364 sq mi
					14123	Oct. 17, 1977	48.414 sq. mi
					14194	Mar. 20, 1978	48.577 sq.mi
					14211	Apr. 17, 1978	48.587 sq.mi
					14217	May 1, 1978	48.713 sq.mi
					14350	DEC. 18, 1978	48.805 sq.m
					14433	Apr. 30, 1979	49.202 sq.m
					14426	Apr. 16, 1979	49.255 sq.m
					14425	Apr. 16, 1979	49.277 sq.r
					14460	June 18, 1979	49.280 sq.r
					14521	AUG. 21, 1979	49.390 sq.r
					14567	NOV. 19, 1979	49.410 sq.r
							

10693	JUL. 16, '62	37.24 sq.mi.
10703	AUG. 13, '62	37.27 sq.mi.
10802	NOV. 26, '62	37.36 sq.mi.
11188 & 11189	DEC. 13, '63	37.45 sq.mi.
11668	AUG. 27, '65	40.20 sq.mi.
12189	JAN. 31, '67	40.38 sq.mi.
12238	APR 3, '67	40.74 sq.mi.

12418
12554
12694
12706
12712
12714

NOV. 21, 67	41.59 sq.
JUL. 10, 68	41.87 sq.
MAR. 5, 69	41.90 sq.
APRIL 7, 69	46.07 sq.
APRIL 28, 69	47.34 sq.
MAY 16, 69	47.46 sq.

1970 - 1979

SYMBOL	ORDINANCE NUMBER	EFFECTIVE DATE	AREA of CITY
	14567	NOV. 19, 1979	49.410 sq. mi.
	14629	APRIL 14, 1980	49.531 sq. mi.
	CITY RES. 3927 COUNTY BK. 2088-PG. 120	THIS AREA WAS DE-ANNEXED APR 9, 1980	CORRECTED TOTAL (CITY ENGR) 49.640 sq. mi.
	14801	JUNE 29, 1981	49.688 sq. mi.
	14818	AUG. 3, 1981	49.772 sq. mi.
	14841	SEPT 14, 1981	49.803 sq. mi.

50.210

























Topeka -
Shawnee

4

SHAWNEE
DOUGLAS

LEGEND

SYMBOL	ORDINANCE NUMBER	DATE	AREA OF CITY	SYMBOL	ORDINANCE NUMBER	DATE	AREA OF CITY
	9935	APR. 18, '60	36.40 sq.mi.		12272	MAY 8, 67	41.34 sq. mi.
	10 173	JAN. 10, '61	36.57 sq.mi.		12274	" " "	.00152 sq. mi.
	10 487	DEC. 18, 61	36.81 sq.mi.		12327	JUL. 31, 67	41.36 sq.mi.
	10 552	FEB. 26, '62	36.83 sq.mi.		12331	AUG. 14, 67	41.48 sq.mi.
	10 693	JUL. 16, '62	37.24 sq.mi.		12361	OCT. 9, 67	41.52 sq.mi.
	10703	AUG. 13, '62	37.27 sq.mi.		12418	NOV. 21, 67	41.59 sq.mi.
	10 802	NOV. 26, '62	37.36 sq.mi.		12554	JUL. 10, 68	41.87 sq. mi.
	11188 & 11189	DEC. 13, '63	37.45 sq.mi.		12694	MAR. 5, 69	41.90 sq. mi.
	11668	AUG. 27, '65	40.20 sq.mi.		12706	APRIL 7, 69	46.07 sq.mi.
	12189	JAN. 31, '67	40.38 sq.mi.		12712	APRIL 28, 69	47.34 sq. mi.
	12238	APR 3, 67	40.74 sq.mi.		12714	MAY 16, 69	47.46 sq. mi.

ANNEXATIONS
SENIOR 4. MAPS.

1. 1959-60

2. 1968-9

3. 1974-5

4. 1975-6

5

RACE OF PREDERSSON DISTRICTS

1. No 1957 PIERCE = 124 STUDENTS & WAS K-6, 7-8 w/ J.H.S
% 1952 (LAST YEAR KEPT.)

#8 RICE - 5/198 =	2.5
#14 PIERCE - ALL "COLORED" 80/80 = 100.0	100.0
#35 HIGHLAND PK - 18/1176 =	1.5
#42 E INDIANOLA - 0/261 =	0.0
#59 LYMAN - 0/226 =	0.0
#61 BELVOIR - 55/264 =	20.8
#88 SEABROOK	
#97 AVONDALE - 7/720 =	0.97
#92 DAWSON - 2/111 =	1.8

SOURCE: SCHOOLS DIST. CLERK'S ANNUAL REPORT. 1952-3

Avx'd

Service const. & capacity

MS OP

1959-60	#8 RICE - 1 BLDG, K-8, 10 RMS
1956-57	#14 PIERCE - 1 BLDG, 1-8, 3 RMS ★
1958-59	#35 HIGHLAND PK - 5, K-6, 1 Jr. Hi, 1 Sr. Hi, 40 RMS,
1960-61	#59 LYMAN - 1 BLDG - 12 RMS , 1-8
1959-60	#61 BELVOIR - 1 BLDG, 1-8, 9 RMS.
1958-59	#97 AVONDALE - 2 BLDG, -40 RMS, 1 J.H., -16 RMS, 4 K.S., -4 RMS

NEED TO GO BACK & ~~LOOK~~ ^{MAX} FOR SIZE OF BUDS.

Predecessor Success Dist. 51

KANSAS & KAW RIVER
ARE THE SAME.

- ✓ # 8 RICE
- ✓ # 14 PIERCE (BASKY SOURCE; REF. OR NEEDS BASKY BOOK p. 14.)
- ✓ # 22 COLLEGE Hill (old)
- ✓ # 23 TOPEKA.
- ✓ # 35 HIGHLAND PK.
- ✓ # 42 E. INDIANOLA
- ✓ # 59 LYMAN
- ✓ # 61 BELVOIR
- ? # 64 HIGHLAND.
- ✓ # 83 NICOLE PLATE (old) 1921
- ✓ # 88 SEABROOK
- ? # 90 LIBERTY (old)
- ✓ # 96 HARRISON (old)
- ✓ # 97 AVONDALE (SEE # 14 ABOVE)
- ✓ # 99 (NO NAME) N.E. OF OAKLAND & S. OF RIVER. (KELSEY)

Rural H.S. Dist.

- # 3. WASHINGTON
- # 10. HIGHLAND PK.
- # 5. SEAMAN

- # 92 DAWSON. (KAW VALLEY)

Kansas Historical Society

from Kansas Nat'l
Ordnance to U.S.
Hospital

Left

Will reproduce on
5 1/2 x 14



MMM 5924 FILMSORT® Brand Aperture & Camera Cards and DUPLICARD® Brand Copy Cards — Product of 3M Company, St. Paul, Minn.

Kansas Historical Society

Areas annexed
Highland Park, etc.

Right



MMM 5924 FILMSORT® Brand Aperture & Camera Cards and DUPLICARD® Brand Copy Cards — Product of 3M Company, St. Paul, Minn.