

Bldg. UTILIZATION ENROLLMENT VS. CAPACITY

School	1956 % B	1950	1951	1952	1953	1954	1955	1956	Avg/yr
CRESTVIEW	0.0	-	-	-	-	-42	+32	+144	+45
GAGE	0.0	+85	+134	+126	+153	+163	+165	+169	+142
POTWIN	0.0	+36	+58	+72	+106	+63	+84	+99	+74
OAKLAND	0.0	-33	+38	+78	+82	+98	+74	+94	+62
SEABROOK → STOUT	0.0	+9	+105	c			-247	-171	-209
SOUTHWEST	0.5	+121	+125	+121	+45	+88	+65	+206	+181
RANDOLPH	0.7	+130	+191	-17	-24	-22	-51	-23	+26
POLK	1.8	-78	-2	-42	-60	-75	-40	-45	-49
SUMNER	2.8	-38	-23	-30	-55	-34	-34	-33	-35
STATE ST.	4.8	+34	+101	+102	+110	+121	+109	+118	+99
CENTRAL PK	5.2	-34	-8	+55	+63	+2	-75	-166	-23
QUINTON Hts	7.3	-15	+37	+3	+7	-32	+5	+28	+5
CLAY	7.9	-123	-104	-117	-132	-107	-123	-88	-113
QUINCY	8.4	-53	-57	-36	-31	+10	-4	+16	-36
LAFAYETTE	13.7	-28	-14	+20	+22	-28	+5	+7	-2
LOWMAN Hill	17.4	-39	-3	+21	-8	-26	-10	+4	-9
GRANT	17.6	-84	-102	-38	-54	-51	+5	+62	-37
LINCOLN	19.9	-188	-170	-201	-183	-145	-72	-87	-96
VAN BUREN	20.9	+52	+28	+9	-7	-54	-22	-49	-6
✓ PALKDALE	24.4	-78	-53	-69	-119	-119	-45	-31	-73
BULLMAN	100	-96	-1	-78	-94	-118	-152	-132	-96
MONROE	100	-223	-185	-199	-186	-183	-275	-286	-220
WASHINGTON	100	-130	-76	-68	-64	-92	-157	-137	-103
McKINLEY	100*	-123	-146	-130	-173	c			-143
SYSTEM.		-1017	-352	-418	-222	-585	-763	-331	-559
AVERAGE SUB		-46.2	-16.0	-19.0	-10.0	-26.6	-33.2	-14.4	-22.4

-1363 -50
 +346
 -1044 51
 +692
 -1025
 +607
 -1190
 +968
 -222
 1250
 691+
 1128
 +343
 1307
 +544 55
 1248
 +917 56

1. 7 OF 8 ELEM. SCHOOLS THAT WERE 0.0% BLACK OR LESS THAN 1% BLACK ^{IN 1956} WERE MAINTAINED IN A CONSTANT STATE OF OVER-UTILIZATION (CROWDING) THAT RAN THE SPECTRUM FROM 1 EQUIVALENT CLASSROOM* TO 6 EQUIVALENT CLASSROOMS* PER BLDG. PER YEAR 1950-1956

* 1 EQUIVALENT CLASSROOM = 25 to 30 pupils

2. THE FIVE BLACKEST ELEMENTARY SCHOOLS IN 1956 HAD BEEN MAINTAINED AT LEVELS OF UNDER-UTILIZATION (EMPTYNESS) THAT RANGED FROM 2 EQUIVALENT CLASSROOMS TO AS MANY AS 7 EQUIVALENT CLASSROOMS PER BLDG. PER YEAR FROM 1950-1956.

DATA SOURCES:

CAPACITY

1. SAME AS "CONSTRUCTION"
2. EXPLANATION: THE SCHOOL BOARD IS FORTY EIGHT IN THE DEFINITION OF "CLASSROOM = 30" & "KINOKU BARTEN = 40" UNTIL THE MID-70's. AT THAT TIME THEY SAY THEY WENT TO "PROGRAM" CAPACITY.
3. THE CAPACITIES INDICATED ARE ESSENTIALLY FOR THE PERIOD THRU 1958 AS WELL AS YEARS BEYOND ~~THE~~ WHEN I HAVE HAD IN HAND A SPECIFIC CAPACITY REFERENCE FOR A GIVEN YEAR.

I WILL UPDATE IT AS IS NECESSARY.

4. THE CAPACITY INDICATED FOR A GIVEN YEAR IS FOR THE REGULAR NUMBER OF CLASSROOMS INDICATED AT A GIVEN SCHOOL IN A GIVEN YEAR. THE "+" IS A REFERENCE TO THE EXISTENCE OF THE "K"'S, "MPR"'S & "S.V.R"'S.

Buda UTILIZATION

School Name	Year Opened	1950	1951	1952	1953	1954	1955	1956	1957	1958	1959	1960	1961	1962	1963	1964	1965	1966				
Elementary Schools																						
Avondale East	1954								630+		+75	+88	+185	+240	+275	+32	-1	+11				
Avondale Southwest	1957								360+	630+	-290	-223	-194	-167	-141	-145	-156	-179				
Avondale West	1954								570+		+95											
Belvoir	1967											390	-32	+2	-5	-22	-6	+20	+81			
Bishop	1965																	360+	+11	+41		
Branner																						
Branner Anx.																						
Buchanan	1921	240+	-96	-1	-78	-94	-118	-152	-132	210+	-111	-91	C									
Central Park	1906	390+	-34	-8	+55	+63	450+	+2	-75	-66	-39	-14	+51	-15	-5	-50	-13	-1	-27	-111		
Glary	1926	330+	-123	-104	-117	-132	-107	-123	-88	-73	-85	-84	-57	-105	-87	-62	-106	-114	-122			
Crestview	1954							660+	-42	+32	+144	+101	+240	+59	+39	+112	-54	-26	-36	-95	-126	
Dawson													90	+16	-19	-24	-25	-29	-46	C		
Gage	1928	480+	+85	+134	+126	+153	+163	+165	+169	+38	-16	-46	-59	-52	-34	-48	-39	-53	-67			
Grant	1937	360+	-84	-102	-38	-54	-51	+5	+62	510+	-97	-117	-109	-122	-109	-149	-121	-121	-166	-195		
Highland Pk. Cent.	1916											510+	+201	+211	+193	+164	+142	+131	510+	+137	+146	
Highland Pk. North	1955											540+	-61	+7	+50	+54	+27	+72	+24	+57		
Highland Pk. South	1955											540+	-173	-137	-42	+17	+65	-16	+45	+66		
Hudson	1963																	390+	-245	-133	-187	-166
Lafayette	1957	360+	-28	-14	+20	+22	-28	+5	360+	570+	-113	+113	+94	+60	+53	750+	-115	-165	-122	-138	-338	
Lincoln	1916	570+	-188	-170	-201	-183	-145	-72	-87	690+	-203	-120	-196	-242	-408	C						
Linn	1964																		360+	-37	+4	+62

Budg. Utilization

School Name	Year Opened	1950	1951	1952	1953	1954	1955	1956	1957	1958	1959	1960	1961	1962	1963	1964	1965	1966
Elementary cont'd																		
Lowman Hill	1959	300+ -39	-3	+21	-8	-26	-10	+4	330+ 0	-5	480+ -49	-54	-42	-78	-27	-45	-40	-90
Lundgren	1950																	
Lyman	Annexed 1963																	
McCarter	1957								600+ -190	-168	-62	-61	-6	-20	-15	-35	-38	-22
McClure	1962													330+ +105	+175	450+ +84	+99	+104
McEachron	1959										450+ -122	+56	+271	+202	+186	+188	-36	-27
McKinley	1907	240+ -123	FIRE	-146	-130	-173	c											
Monroe	1927	420+ -223	-185	-199	-186	-183	-275	-286	420+ -272	-274	-270	-281	-279	-279	-318	-214	-177	-190
Oakland	1949	360+ -33	+38	+78	+82	360+ +98	+74	+94	420+ +70	+54	+64	+37	+40	+17	+26	+16	-1	-10
Parkdale	1924	360+ -78	-53	-69	-119	-119	-45	-31	360+ -79	-97	-71	-81	-56	600+ -46	-73	-107	-135	-145
Pierce											c							
Polk	1880 1962	270+ -78	-2	-42	-60	-75	-40	-45	270+ -38	-27	-22	-43	-31	300+ -46	-57	-16	-63	-120
Potwin	1949	360+ +36	+58	+72	+106	+63	+84	+99	390+ +99	+52	+15	+9	+26	+35	+45	+34	+17	-6
Quincy	1904	450+ -53	-157	-36	-31	+10	-4	+16	450+ +16	+8	-6	+9	0	450+ -6	-40	-61	-54	-64
Quinton Hgts.	1954	180+ -15	+37	+3	+7	330+ -32	+5	+28	330+ +29	+10	-29	-29	-56	-11	-1	-3	-7	-28
Randolph	1927	600+ +130	+191	-17	-24	600+ -72	-51	-23	-76	-62	-107	-102	-119	-127	-115	-98	-99	-112
Rice	1949											330+ -69	-35	-20	+24	+44	+48	+2
Seabrook		180+ +9	+105	c														
Sheldon	1957								330+ -56	-57	-63	-63	-36	-53	-28	-17	+4	-23
State Street	1941	420+ +34	+101	+102	+110	+121	+109	+118	510+ +39	+43	+44	+22	+71	+52	+77	+106	+97	+76
Shaner		(SEE AVONDALE S.W.)																

School Name	Year Opened	1950	1951	1952	1953	1954	1955	1956	1957	1958	1959	1960	1961	1962	1963	1964	1965	1966	
Junior High Schools																			
Boswell	1923	750 -238	-206	-191	-264	-269	-237	-241	750+ -259	-235	-173	-138	-258	-283	-244	-254	-194	-194	
Capper	Δ 1934 1940					390 -142	600+ -263	-192	600+ -122	-97	+66	+129	+134	+149	+25	+35	600+ -41	-22	
Crane	1929	450 -97	-88	-59	-74	-62	-63	-83	525+ -185	-134	-95	-80	-152	-124	-185	-191	-170	-168	
Curtis	1927	500 -234	-288	-263	-247	-253	-230	-230	450+ -166	-223	-199	-201	-200	-162	-218	-186	-206	-183	
East Topeka	1936	600+ -185	-152	-139	-111	-145	-126	-151	800+ -454	-358	-339	-254	-247	-271	-262	-241	-236	-264	
Eisenhower	1961												750+ -379	-421	-376	-337	-282	-248	
French	1970																		
Highland Pk.	1935								275 +56		520 +148	+266	-35	-59	-48	-40	-21	-11	
Holliday	1928	450+ -181	-169	-182	-171	-154	-124	-106	450+ -132	-120	-98	-43	-10	-39	-153	480+ -188	-62	-70	
Jardine	1961												750+ -183	-168	-94	-26	750+ +59	+88	
Landon	1963														375+ -143	-102	375+ -95	+11	
Robinson Middle	1980																		
Roosevelt	1926	475 -126	-101	-82	-45	-2	+31	+25	500 +8	+46	+46	+48	-9	-33	-27	+15	-8	-43	

L15

L21

L120 L120

Building Utilization

School Names	Year Opened	1950	1951	1952	1953	1954	1955	1956	1957	1958	1959	1960	1961	1962	1963	1964	1965	1966
Senior High Schools																		
Highland Pk.	1950								1210		- 497	- 486	- 419	- 322	- 213	- 141	1330	- 173
Topeka	1931								2100		+ 175	+ 180	- 292	- 164	+ 35	+ 33	+ 31	- 6
Topeka West	1961												730+ - 26	+ 199	1090+ + 5	+ 99	1210 + 42	+ 83
Senior High Totals																		

L15 7.

School Names	Year Opened	1967	1968	1969	1970	1971	1972	1973	1974	1975	1976	1977	1978	1979	1980	1981	1982	1983
Senior High cont'd																		
Highland Pk.	1950			+2	+2			58	"									
Topeka	1931							82	"						+?			
Topeka West	1961		+7			+11		71	"						+6			
Senior High Totals																		

L123 L124

L125 L126

Data Sources:

CONSTRUCTION: ORIGINAL BLDG & CLASSROOM ADDITIONS.

1. A'S ANS. TO T'S # 9.5
2. A'S ANS. TO T'S # 2
3. A CENTENNIAL HISTORY OF THE TOPEKA SCHOOLS (L-14)

EXPLANATION OF SHORTHAND SYMBOLS:

1. "ORIG." INDICATES ORIGINAL CONSTRUCTION AND SHOULD COINCIDE WITH THE DATE IN THE "YEAR OPEN" COLUMN.
 2. "+" WITHOUT A NUMBER, INDICATES THAT THE BASE DATA MADE REFERENCE TO AN ADDITION IN THAT YEAR BUT DID NOT GO ON TO GIVE SPECIFICS
 3. "REPL" INDICATES THAT AN ORIGINAL BLDG. WAS SUBSEQUENTLY REPLACED.
 4. "K" OR "K DGN" = KINDERGARTEN
 5. "AUD" = AUDITORIUM.
 - *6. "S.U.R." = SPECIAL USE ROOM
 7. A WHOLE NUMBER = THE NUMBER OF CLASSROOMS AS OF THAT YEAR
 8. "ANX'D" = YEAR ANNEXED TO TOPEKA SCHOOL SYSTEM.
 9. "G" = GYMNASIUM.
 10. "MPL" = MULTIPURPOSE ROOM.
 - *11. SPECIAL USE ROOMS INCLUDE THOSE USED FOR SPECIAL ED., LABS, MUSIC RMS, ETC. THEY ARE INCLUDED BECAUSE IT IS OBVIOUS THAT OVER TIME THE SCHOOL SYSTEM USES THEM TO ACCOMMODATE GROWING.
- THE SAME CAN BE SAID FOR THE OTHER "NON-CLASSROOM" ROOMS INCLUDED.

School Name	Year Opened	1950	1951	1952	1953	1954	1955	1956	1957	1958	1959	1960	1961	1962	1963	1964	1965	1966
Elementary cont'd																		
Stout	1955						10+K +5 SUR		13+K +2 SUR									
Southwest (WILKINS)	ANNEXED 1952-3			20+K 5 SUR					18+3K +4 SUR									
Sumner	1875 1935								9+K +5 SUR									
Van Buren	1910	9							7+K +3 SUR									CLOSED (PUPILS TO MONTICELI POLK Q. LGTS)
Washington	1910								8+K +4 SUR									CLOSED (PUPILS TO PARKDALE)
Whitson (SOUTHWEST)	1952																	
Elementary Totals																		

L.33+

School Name	Year Opened	1950	1951	1952	1953	1954	1955	1956	1957	1958	1959	1960	1961	1962	1963	1964	1965	1966
Elementary cont'd									14+K +2SUR									
Lowman Hill	1902 1959					10+ A.U.D. 10+K +4S.V.R			11+ 12+K +1G.P.R		14+K +2SUR							
Lundgren	1950	10+K 2 MP A.U.D./O.Y.M								+1P	+1P	+1P	+2P	+2P			+4	
Lyman	(1912) Annexed 1963/2													ANY'S	ANY'S			
McCarter	1957								16+2K +2SUR					+1P				
McClure	1962													orig	+3P	+1P +4	+1P	+1P 15 (L, 20)
McEachron	1959										orig		+2P	+2P	+4P	+4P		15
McKinley	1907	5+K																
Monroe	1927					2G			10+K +3SUR									+?
Oakland	1949	(BECOMES LUNDGREN)				10+K +2SUR												
Parkdale	1924								8+K +3SUR									
Pierce	ANY'S 1957								ANY'S									
Polk	1880 1962								6+K +3SUR									
Potwin	1949	12+ 3SUR							11+K +2SUR									
Quincy	1904 1902								12+K +2SUR					REPL.				
Quinton Hgts.	ANY'S 1906 1954	5+K			+1P	REPL. 9+K +2SUR			9+K +2SUR									
Randolph	1927								14+K +2SUR		+1P							
Rice	1949			+2P			+3			+1		ANY'S 9+K			+1P	+3P	+3P	+3P +4
Seabrook	ANY'S 1950	5+K																
Sheldon	1957								9+K +1MP									
State Street	1941					12+ 5SUR			14+K +3SUR					+1P	+1P	+2P	+2P	+4P
Shaner																		

L, 33+

L, 33

L, 22

School Name	Year Opened	1950	1951	1952	1953	1954	1955	1956	1957	1958	1959	1960	1961	1962	1963	1964	1965	1966	
Elementary Schools																			
Avondale East	1954					ORIG +	+4		19+K +MP.		ANY'S				+5p	-5p			
Avondale Southwest	1957								ORIG +4	+9	ANY'S							L.20 \$15	
Avondale West	1954					ORIG	+5	+2	17+K +M.P.		ANY'S							\$18	
Belvoir	1925 1960	ANY'S								+1	+9	B+K 11+K				+4p	+5p	+3 \$12	
Bishop	1965																	ORIG 10+K +1p.	
Branner																			
Branner Anx.																			
Buchanan	1921	L4, 1900 B							5+K +AUD.									CLOSED (TO LOWMAN HILL & "HOME SCHOOLS")	
Central Park	1906	11+K +AUD				11+K +AUD.			13+K +2 SUR									CLOSED (PUPILS TO LOWMAN HILL, RANDOLPH, \$16p)	
Clay	1926								9+K +3 SUR									CLOSED (PUPILS TO LOWMAN HILL, RANDOLPH, \$16p)	
Crestview	1954					18+2K +2 SUR		+2p	18+2K +2 SUR	+4p	+4p	+2p	+2p	+2p					
Dawson	1928 1960	ANY'S																ANY'S 3 RMS	
Gage	1928		+2p	+2p	+3p	14+K +3 SUR	+3p	+4p	14+2K +AUD	+1p	+1p							ANY'S (TO STANLEY & RICE) → CLOSED	
Grant	1937					12+ 6 SUR			13+K +4 SUR										
Highland Pk. Cent.	1916	5+3 SUR		+8+2				+7+1	15 CLERK 1 EDON 3 SUR		ANY'S							REPL. 16+1 MP.	
Highland Pk. North	1955						ORIG		12+K +1 MP	+4	ANY'S			+2p	+1p	+3p	+2p	+1p	
Highland Pk. South	1955						ORIG		12+K +1 MP	+4	ANY'S								
Hudson	1963																	11+K +1 MP	
Lafayette	1957							REPL	10+K +1 MP					L.32 +6				+1p	
Lincoln	1916								21+K +4 SUR									CLOSED (PUPILS TO SUMMER, CLAY PARKDALE LAFAYETTE BOLE & MONROE)	
Linn	1964																	ORIG	

1. A's ALS TO 9'S, GENERAL L.33+ 4. "p" = PORTABLER BLDG. SOURCE: ALS TPT L.15 L.33
 2. A's " TO 2, 1955-1957-6
 3. CENT HISTORY, PRE-55
 5. "p" = 25 PUPILS

School Name	Year Opened	1967	1968	1969	1970	1971	1972	1973	1974	1975	1976	1977	1978	1979	1980	1981	1982	1983
Elementary Schools																		
Avondale East	1954						22	21+K	"		22	4						
Avondale Southwest	1957						13	14+K	"		14							
Avondale West	1954						17	18+K	"		18+K +2P	"						
Belvoir	1960 [?]	REPL.					13	17+K	"		20	7 ¹⁷						
Bishop	1965	+3p	+5p	+4p +8			14	18+K	"		15	"						
Branner																		
Branner Anx.																		
Buchanan	1921																	
Central Park	1906	+16P REPL.	+16p	+2p	+2p	+2p	+3p	+1P 13+K	+4p "	+4p	17	"						
Clay	1926						"	10+K	"	CLOSED	(PUPILS TO LOWMAN Hill, POLK, SUMNER)							
Crestview	1954						20	19+K	"		19+K	"						
Dawson																		
Gage	1928	14+2K					"	13+K	"		15	"						
Grant	1937						"	14+K	"		16	CLOSED (PUPILS TO QUINCY)						
Highland Pk. Cent.	1916						24	23+K	"		24	"						
Highland Pk. North	1955	+3p	+1p	+1p	+1p	+1p	+1p	+1P 16+K	"	+1P	+1P 17	+1P +14K						
Highland Pk. South	1955	+6 (L. 21)	+6+ 1MPR +2p		+1p	+1p	+1p	+1P 21+K	"	+1P	+1P 23	+1P +	+1P	+1P				
Hudson	1963	11+K (L. 21)	+2p	+2p	+3p	+3p	+3p	+3P 11+K	+3p	+3p	+3p 13	+3p 11	+3p	+3p	+3p	+3p	+3p	+3p
Lafayette	1957				+2p	+4p	+5p	+3P 23+K	+3P "	+3p	+3p 25	+3p 25	+3p	+3p	+3p	+3p	+3p	+3p
Lincoln	1916																	
Linn	1964	14+2K						15+K	"		14	"						

L. 21 L. 23 L. 24 L. 25 L. 26 L. 31 L. 32

School Name	Year Opened	1967	1968	1969	1970	1971	1972	1973	1974	1975	1976	1977	1978	1979	1980	1981	1982	1983
Elementary cont'd																		
Lowman Hill	1902 1959							14+K	"		15	"						
Lundgren	1950							14+K	"		15	16						
Lyman	Annexed DE 1963	ANNEXED																
McCarter	1957	17+2K L.2						17+K	"		18	+?						
McClure	1962	+1P 13+2K						14+K	"		15	14	+?					
McEachron	1959	13+2K				+2P	+2P	+4P 13+K	+4P "	+4P	+4P 19	+4P	+3P	+3P	+3P			
McKinley	1907																	
Monroe	1927							9+K	"	CLOSED								
Oakland	1949																	
Parkdale	1924							17+K	"		18	11	CLOSED (pupils TO					
Pierce																		
Polk	1880 1962		+1P	+1P	+1P	+1P	+1P	8+K	"		8	"			CLOSED (pupils TO			
Potwin	1949							11+K	"		12	11						
Quincy	1904							13+K	"		+3+ 2 SUR	23						
Quinton Hgts.	1954							9+K	"		11	10						
Randolph	1927				+1MP.			18+K	"		17	"						
Rice	1949	+1P						13+K	"		14	"						
Seabrook																		
Sheldon	1957							10+K	"		11	CLOSED (pupils TO						
State Street	1941	+3P	+2P	+2P	+3P	+3P	+3P	+3P 19+K	+3P "	+3P	+3P 20	+3P 19	+2P	+2P	+2P			
Shaner																		

L.25 L.26

L.31 L.32
+ PORTS. 347.

School Name	Year Opened	1967	1968	1969	1970	1971	1972	1973	1974	1975	1976	1977	1978	1979	1980	1981	1982	1983
Elementary cont'd																		
Stout	1955							13+K	"		14	"						
Southwest								21+K	"		23	"						
Sumner	1935							11+K	"		13	14						
Van Buren	1910																	
Washington	1910																	
Whitson	1952	(SEE SOUTHWEST)																
Elementary Totals								547	"		531	508						
Avg Score								16.1	"									

L.28 L.29 L.31 L.32

CONSTRUCTION

MODER

School Name	Year Opened	1950	1951	1952	1953	1954	1955	1956	1957	1958	1959	1960	1961	1962	1963	1964	1965	1966	
Junior High Schools																			
Boswell	1923								+6 50R										
Capper	1940				ANY 0 W/3 RMS	+13	25+ 5 SPR		17+ 11 SPR						+?				
Crane	1929	15 RMS							11+ 9 SPR										
Curtis	1927	16 RMS							9+ 10 SPR									+1	
East Topeka	1936	20+ 6 SPR							17+ 14 SPR										
Eisenhower	1961 ✓												orig						
French	1970																		
Highland Pk.	1935							7+ 1MS	12+ 4 SPR		+8								
Holliday	1928								12+ 9 SPR									+1	
Jardine	1961 ✓												orig						
Landon	1963 ✓														orig				
Robinson Middle	1980																		
Roosevelt	1926					crossed	+3		+3										
Avondale S.W.	1957								orig 8 RM	+9	(CONVERTED TO ELEM.)								
CHASE Middle	1980																		

L.33
L.14

L.14

L.22

School Name	Year Opened	1967	1968	1969	1970	1971	1972	1973	1974	1975	1976	1977	1978	1979	1980	1981	1982	1983	
Junior High cont'd																			
Boswell	1923							25	"		26	26							CLOSED (PUPILS TO
Capper	1940							26	"										CLOSED (PUPILS TO
Crane	1929							16	"										CLOSED (PUPILS TO
Curtis	1927							14	"										CLOSED (PUPILS TO
East Topeka	1936							30	"		30	30							CLOSED (PUPILS TO
Eisenhower	1961							29	"		29	30							
French	1970				ORIG 21			21	"		24	25							
Highland Pk.	1935							22	"		26	25							CLOSED (PUPILS TO
Holliday	1928							19	"		19	20							CLOSED (PUPILS TO
Jardine	1961							29	"		30	31							
Landon	1963							21	"		+8	24							
Robinson Middle	1980																		
Roosevelt	1926							20	"		23	23							CLOSED (PUPILS TO
CHASIE	1980																		
Junior High Totals								272	"			234							
								22.7	"										

1.25 1.26 1.31 1.32

School Names	Year Opened	1950	1951	1952	1953	1954	1955	1956	1957	1958	1959	1960	1961	1962	1963	1964	1965	1966
Senior High Schools																		
Highland Pk.	1950						+ 26		28+ 225PR								+ 4	
Topeka	1931								39+ 425PR									
Topeka West	1961												ORIG.		+ 9	+ ?	+ 4	
Senior High Totals																		

School Bldg. TRPO from Cent History

pg. 13. a/o ~~1885~~ JAN 1885; TWO NEW ELEM. SCHOOLS & TWO PORTABLE CLASSROOMS. ALSO DOUBLING OF CAPACITY (FROM WASHINGTON PK. U.S.)

pg 25. T.H.S. EXPANDED FROM 3yr TO 4yr. U.S. BTRW 1887-1892

FIVE NEW BLDGS. BUT. ASSINE 25 ADD. ELMS.

pg 26. 1892-1904
BRANCKE, SUMNER, COMMON HILL, LAFAYETTE
BUT. PARK, CITY, POTWIN, & EUCLID BLDG. ROAD.

New U.S. @ N.W. cor. 8th & HARRISON CALLED
NORTH Bldg. VOC ED.

p. 27. New U.S. @ S.W. cor. 8th & HARRISON. CALLED
SOUTH Bldg. VOC. ED.

p. 29. 1904-1911
CENT. PK., MANOR TRAIN. SCHOOL, VAN BUREN,
WASHINGTON, QUINCY, & MCKINLEY BUT.

p. 32. T.H.S. CAP & ADD. ADDED 1913-1918
J.H.'s FIRST OPENED.

p. 34 New U.S. BUT. 1918-1944

p. 41. EUCLID SCHOOL ANNEXED TO CITY 1889 WITH
"MARTIN-DENNIS ADD.
@ 17th & LAKE. CLASS. 1909?

p. 42 GARFIELD @ 15th & QUINCY 1889-1917

p. 41. COURAGE HILL 1925+

p. 42 GAGE 1918+

p. 43 BENT 1886+

p. 44 HARRISON 1867+1938 loca?

p. 45 JACKSON. 1886+1910

p. 46 LAFAYETTE @ LOCUST BTRW 5 & 6.
PRE-1904.

p. 47 LINCOLN 1870+

p. 48 COMMON HILL 1889+

p. 49 OAKLAND 1926+

PARKWAY 1880+ @ 8th & LAKE 12th.
1904-1911 ONLY KORN.

School Bldg. Info from Cent. History p. 2

- p. 50. Polk 1882 +
51. Potwin 1899 + ANXO 4-17-1899.
Quincy 1876 +
- p. 52. Quinton H. B. 1906 +
- p. 53. Randolph 1927 +
SEANOCK 1950 + 1952
SOUTHWEST 1952 +
- p. 54. STATE ST. 1905 +
SUMNER 1881 +
- p. 55. VAN BUREN 1889 + 1ST LOCATED @ 10th & V.B.
TURN. @ 10th & V.B.
- p. 56. WASHINGTON 1878 + 1881 244 101. FOR LOCAL V
1ST W. H. D. 1871 - 1877
- p. 57. T.H.S. SINCE 1871-'2
- p. 71. DIR. OF COLORED SCHOOLS. HARRISON L. CRAWFORD
1944-1953
- p. 89. CENSUS & ATTENDANCE & PUPIL RECORDS 1854-1954
- p. 92. HISTORICAL NOTES. INCLUDE:
1. TOTAL ENROLLMENT BY DECADE 1869-70 - 1940
2. SCHOOL POP. PRIOR TO 1954 ALWAYS MOST
DENSE ON OUTER EDGES OF CITY.
3. 1951-53-'4 SHOWS 38.4% KIDN. INCREASE
OVER 1948-50-'1. WILL REACH U.S. 1963-4.
- p. 101
1. T.H.S. OPEN 9-18-1871 IN LINCOLN BLDG. @ 5th & Madison.
 2. LINCOLN WAS ALSO AN ILLUM. AT THE TIME.
 3. T.H.S. @ WASHINGTON BLDG. 1872 @ 10th & JACKSON
 4. T.H.S. MOVED BACK TO LINCOLN 1873 FOR NEXT 10 YRS
 5. 1881 WASHINGTON BLDG. REMODELED CALLED JACKSON BLDG. BECAME T.H.S. W/ 100 PUPILS
 6. 1883 BACK TO LINCOLN BLDG. + REMAIN UNIT @ E. 8th & BROWN. KANSAS & QUINCY. 300 PUPILS
- p. 102
7. NEW T.H.S. OPEN'D 9-18-1894 @ N.W. COR. OF 8th & HARRISON W/ 400 PUP. CALLED NORTH BLDG.
 8. SOUTH BLDG. @ S.W. CORN. 8th & HARRISON OPENED 5-10-1905. ENROLL FOR T.H.S. = 1000
 9. 1914 ADDITION OF AUD. GYM, & CAFET. OLD AUD. MADE INTO CLASSRMS.
 - 1923 10, SOUTH BLDG. GETS + 6 CLASSRMS.
- p. 103.
11. 1927 PORTABLE FOR L.O. & STUD. UNION.
 12. 8-15-31 NEW T.H.S. @ S. SIDE OF BERNARDY COR. GRAND

School Bldg. Inps from Cent. Dist. p. 3.

p. 104 13. T.H.S. HAD. APPROX 1800 STUDENTS.

p. 105. JUNIOR HIGH SCHOOLS.

1. 1ST. DONE 9-1914.

2. 1915 SUMNER & QUINCY V.H.S.

1917 LINCOLN

1923 BOSWELL

1927 OAKLAND

1928 OAKLAND REPLACED BY HOLLISAY

1927 CURTIS REPLACES QUINCY

1927. ROOSEVELT REPLACES SUMNER.

1929 CRANE OPENED

1953 SEASLOEK JR OPENED IN WASYBURN RURAL

U.S. BLDG. ~~TEXT~~ SUPERSED, CALLED COPPER.

3. 1954 CURRICULUM

107. BOSWELL JR.

1. OPEN 1922 AS GRADE SCHOOL. (PENWELL)

2. 1300 BLOCK OF BOSWELL.

3. 1926 BECAME A JR HIGH.

108. COPPER JR.

1. GEOGRAPHIC AREA ANN'D 1950

2. SUCCEED BLD TOOK OVER RUNNING OF WASYBURN RURAL U.S. 9-1953. (WAITED FOR RURAL KIDS TO LEAVE)

3. LOCAL 1904 & 4002.

4. 1ST CALLED SEASLOEK CHANGED TO COPPER 1954.

5. BLD. 1939,

6. ADD. 1954 GIVING 23 CLAMS, AUD. CAP. MUS. ART. LIB.

7. ~~ENROLL~~ 1955 ENROLL. EST. @ 375.

8. BLD. IN ANTICIPATION OF 400 NEW HOMES

9. EXPECTED ENROLL 650 AS RESULT.

109. CRANE JR.

1. OPEN 1929 @ 17th & TYLER.

2. PLANNED FOR 450 PUP.

3. FRODO: PARK, V.B. Q, HORT. & MORGAN, C.P.R. & BURNHAM OPT.

4.

110. CURTIS JR.

1. OPENED TO RECEIVE CROWD @ SUMNER, QUINCY, LINCOLN. 1927

2. ENROLLS 500 (1954) FROM GRANT, QUINCY, & MCKINLEY.

Swire Bldg. Info from Cent. Dist p. 4

p. 112. E. TOPKA JR

1. OPEN'S 1937 @ CAPACITY OF 800
2. PLANNED TO BE A S.Y.S.
3. 20 CLASMS, & CLINIC, LIB, GYM, VOC. RS, ART, MUS, CHEM.

p. 113 Holiday Jr

1. OAKLAND AVE'S 1926 &
~~2~~ WAS BOTH BERM- & U.S. PRIOR
2. TOPKA MADE IT TR. U.S. IN 1926.
3. 1928 HOLIDAY OPEN'S @ PENNSYLVANIA & GREEN
4. OAKLAND BECAME BERM.

114. ROOSEVELT JR

1. OPEN'S 1926 ORIGINAL TOPKA JR. U.S.
2. LOC. 3rd & BUCHANAN.
3. SITE OF OLD "NICKLE PLATE" BERM.
4. CAPA. 475
5. HAS. AUD. GYM, & ADDED 3 CLASMS WHEN INDS. ARTS LEFT.

115. BRANNER

1. 1882 TWO CLASMS, @ N.E. CORN. 3rd & BRANNER. CALLED KLEIN.
2. 1889 REPL. BY 4 CLASMS WHICH CALLED BRANNER.
3. 1911 LARGE BLDG. BLT.
4. 1944 CLOSED
5. SUPPLS SENT TO STATE ST, LAFAYETTE, PALM SPRING & LINCOLN.

116. BRANNER AVE.

1. 4 CLASMS. IN 1924 @ 2nd & MADISON AS ENGLISH SCHOOL FOR MEXICANS & RUSSIAN
2. 1942 CLOSED

116. BUCHANAN

1. TWO ROOMS FOR "COLORED" ON BUCHANAN ST. 1881
2. 1885 4 CLASMS @ 12th & BUCHANAN.
3. 1910 KERN. ADDED.
4. 1920 ENLARGED TO 8 CLASMS.
5. 1941 ONE CLASSRM ~~MA~~ GIVEN A STAGE.

see
Committee

Source Bldg. Info from Cent. Hist. p. 5

117. CENTRAL PK

1. 1909 ~~90~~ ON BUCHANAN BROWN. 1ST & 16TH.
2. repl. old Euclid
3. 110 CURMS +, AUD., KOGN, VOC ED., HOMEC.
4. VOC. ED & HOMEC MADE STANDARD CURMS BY 1954.
5. 1923 SENT 7 & 8 CLASSES TO BOSWELL
6. 1954 K-6

118. CLAY

1. 1874 1 RM @ 7th & CLAY 66 KIDS
2. 1874 NEW BLDG.
3. 1877 1 RM ADD.
4. 1888 ADD TWO ROOMS. IN BLDG N. OF OLIO.
5. 1926 NEW SCHOOL @ 7th, K-6

119. COLLIER HILL

1. 5-26-1925 ANX'D @ 17th & HIGH.
2. 17th & HIGH WERE THEN KNOWN AS EUCLID & RIDDEN.
3. CLOSED AS REG. SCHOOL 9-'28
4. USED AS HEARTY SCHOOL TIL 1939.

119. EUCLID

1. WAS IN COLLIER HILL AREA UNTIL ANX'D TO TOPEKA
2. COLLIER HILL WAS BLT. TO REPLACE LOST EUCLID BY COMPELLING SCHOOL DIST.
3. COLLIER HILL THEN ANX'D

170. CRESTVIEW

1. OPENED: 9-54 @ 23rd & EVERHINESIDE DR.
2. BLT. IN MANONCO SUBDIVISION.
3. 18 CURMS, 2 KOGN, LIB, M.I.E.M.

171. DOUGLAS

1. COLORED SCHOOL
2. @ LOWER KANSAS AVE 1882
3. 1890 NEW SCHOOL @ 3rd & 4th on POLK.
4. 1910 ANNUAL REPORT LISTS "COLORED SCHOOLS"

172. EUCLID

1. 1886 2 CURMS @ EUCLID & WEST NOW 17th & CANE
2. KNOWN AS DIST 22 OR SHAWNEE Co. SCHOOLS
3. EUCLID REPLACED SCHOOL BLDG. @ 21ST & McVICAR.
4. 1888 2 RM ADD.
5. ~~1901~~ ANX'D TO CITY
6. 1901 2 RM ADD. 7. CLOSED 1909 KIDS TO CENT. PK.

School Bldg. INFO FROM CENT. DIST. p. 6

125. GAGE

1. ANX'D 1912 @ 8th & OLEANS
2. REPLACED SUTHERIN IN 1898 @ W 6th ST.
3. 1 CLM.
3. 1929 NEW BLDG. @ 8th & OAKLEY
4. 14 CLMS, KOGN, VOCED, LIB, AUD, 1984

126. GRANT

1. 1885 CLMS @ 15th & TOPEKA & GRANT
2. ADD'N IN 1914.
3. 9-30-38 NEW SCHOOL @ GRANT & FURBER.
4. 12 CLMS, + CLINIC, VOCED, AUD., LIB, HEARTY, SHOW ROOM, HOMEC

127. HARRISON

1. 1865 NEW @ 6th & Harrison
2. 2 CLMS & FULL CAP.
3. 1868 RENOVATED W/CAPA = 220 PUP.
4. " @ 10 KIDS IN SYSTEM. SERVICE AREA.
5. 1885 NEW 8 CLM BLDG.

128

6. 1938 CLOSED
7. KIDS TO POLC, CLAY, SUMNER & LINCOLN.
8. 1954 BECAME TOPEKA TRADE SCHOOL.

129.

LAFAYETTE

1. 1903 OPEN'D @ LOCUST & 5th & 6th.
2. REPL. LIBERTY SCHOOL @ S.E. CORN. 4th & LIBERTY.

130.

LANE

1. 1882 @ CURTIS & R.R. STREETS. (Rock Island & Union Pac. R.R. INTERSECTION)
2. 1903 LAST MENTION.

131.

LANGSTON

1. 1890 ~~BLDG.~~ @ BUCHANAN STUN. R.R. & GORDON.
2. FOR "COLLED"

LIBERTY SCHOOL

1. 1880 S.E. CORN. 4th & LIBERTY
2. 4 CLMS
3. FREE BRANNEN FOR UPPER EL.
- 4.

Success Bldg. INFO from Cent. Hist p. 7

132.

LINCOLN

1. 1871 @ S.E. CORN. 5th & Madison.
2. THE RIVER TO 10th & KANSAS AVE TO SANTA FE BLDGS WERE CONSIDERED CITY LIMITS 1869.
3. 91 X 74 FT. X 3 STORIES
4. 1917 NEW 3 STORY BLDG.
5. 19 CLAMS, + SPEC. RD, VOCKD, LOCKER, GYM/AUD STUDY HALL, 5 RECITATION ROOMS.
6. WAS JUNIOR 4-5. TIL 1936 WHEN E. TOPEKA WAS OPEN'D
7. 1936 BECAME ALL ELEM.

133

134

Lowman Hill

1. ANXD 1890 @ Brooks & Munson.
2. 1900 NEW 8 CLAMS @ 11th & MULVANE
3. Old FRAME BLDG. FROM NEW SITE WAS MOVED TO OLD SITE & USED FOR "COLORED" (1)
4. 1954 10 CLAMS, + AUD.

135.

Madison

1. 1882 OPEN'D @ 7th & Madison. w/ 4 CLAMS
2. BECAME "COLORED" SCHOOL
3. 1910 CLOSED, KIOS TO WASHINGTON & MONROE

136.

McKinley

1. 1907 BLT. @ N. WESTERN & LAURENCE
2. REPL. LANK.
3. FOR "COLORED"
4. 1951 FLOORED, KIOS TO BUCHANAN.
5. REOPENED 9-52

137.

Washington

1. ORIG @ 12th & WASHINGTON
2. 1904 ADDITION OF VOC. RD. (OLD NICKLE PLATE ELEM BLDG MOVED TO 11th & WASHINGTON)
3. 1910 NEW BLDG.
4. 1924 REMODELED
5. FOR "COLORED"

139.

Monroe

1. 1869 34000 FOR "COLORED" IN RENTED BLDG. ON LOT 51 MONROE ST.
2. 1868 LOTS 50, 52, & 54 PURCHASED FOR ERECTION OF "COLORED" SCHOOL.
3. 1874 NEW BLDG @ 15th & MONROE. 4 CLAMS.
4. 1911 VOCKD ADD. IN BASEMT.
5. 1926, NEW BLDG. 26 CLAM,

Success Bldg. Info from Cent. Hist. p. 8

- p. 140. NICKEL PLATE
1. ANX'S 1900 ON PRESENT ROOSEVELT SITE.
 2. FORMER SHAWNEE CO. DIST 83.

p. 145 3. 1888 ADD 1RM

142. OAKLAND
1. ANX'S 3-1926, 2 story bldg. w/ 1-12 grades
 2. BECAME 1-9
 3. 1928 BECAME FULL TIME, 7-9 TO Holiday.
 4. 1947 FIRE, KIDS TO STATE ST. & Holiday.
 5. 1950 NEW OAKLAND, C FOREST, TOWN, & MICHELAN
 6. 10 CLAMS + KIDN, 7 MULTIP. AUD/GYM.

143. PARKDALE
1. 1881 BLT. @ S.W. CORN. ST & LAKE, w/ 8 CLAMS.
 2. 1901 7 & 8 TO BLANNER DUE TO CROWDING
 3. 1903 GET GRASS TO NEW LAFAYETTE
 4. 1924 NEW BLDG @ LAKE BRUN 10th & 11th.

144. POLK
1. 1880 @ 12th & POLK.
 2. 1910 ADD 2 CLAM & AUD.
 - 3.

145. POTWIN
1. 1887 PRIVATE SCHOOL @ 337 Elmwood.
 2. Older kids TO DIST. SCHOOL ON W. 4th Ave.
OR DIST. 23 (NICKEL PLATE.)
 3. 1888 POTWIN IN CO. DIST # 97.
 4. 1889 NEW SCHOOL w/ 116 KIDS
 5. 1889 ADD 2nd story.
 6. 1899 ANX'S TO TOPEKA.
 7. 1904 ADD'N 4 CLAMS.
 8. 1912 VOCED & GYM ADD'N IN BASEM'T.
 9. 1949 NEW SCHOOL @ 7th & Elmwood.
w/ 12 CLAMS, + CLINIC, 2 M.P. ROOMS, & AUD.

146. QUINCY HTS.
1. BLT 1870's w 2 RMS @ 76th & BUCHANAN.
 2. 1906 ANX'S
 3. 1913 NEW 4 CLAM BLDG.
 4. BASEMENT USED FOR OVERCROWDING
 5. RENT'D SPACE, & PORTABLE BLDG, & OPT. w/ C. PACK.
 6. 1954 NEW BLDG @ 74th & TOPEKA.
 7. w/ 9 CLAMS, LIB, CLINIC, M.P. RM.

School Bldg. Info from Cent. Hist. p 9

p. 148 Quincy

1. NORTH TOPEKA USED TO BE "EUGENE"
2. NORTH TOPEKA ANX'S 1867
3. SCHOOL BLDG 1868 24 X 40 FT ENROLLMT = 43
4. 1892 NEW SCHOOL @ Quincy & Gordon.
5. 1875 100% ADDITION
6. 1883 ANOTHER ASSN
7. 1905 NEW QUINCY
8. K-9 1915 - 1927
9. 1927 7-9 to Curtis (New) JA 4.021.
10. Quincy K-6
- 1.

149 Randolph

1. 1927 BLDG ON Randolph & 13th CAPA. 400
2. ENROLLMT 700 PRIOR TO SOUTHWEST OPENING
3. 1954 ENROLLMT 582.
4. 1954, 20 CLASMS, ~~GYM~~, AUD, KDFN IN AUD.

150 SEABROOK

1. ANX'S 1950 w/ 7500Y BLDG @ 19th & Mission (SS. OF 19th)
2. K-6
3. 1951 CLASSES = 40 TO 50 50,
4. ADD'D CLASSRM TO BASEMENT.
5. ADD SENT 3rd GRADE TO RENNES CHURCH BASEMENT
6. ARRANGEMENT WENT ON TIL 1953-54.
7. 9-1954 CLOSED & ALL KIDS TO NEW (CRESTVIEW)

#

151 SOUTHWEST ✓

1. PLANNED AS BLDG - JA 4.194.
2. BUT WAS OPENED AS BLDG. TO HANDLE NEWLY ANX'S SEABROOK
3. SCHOOL BEFORE PEOPLE.
4. OPEN'D 9-1952, @ ARNOLD & S.W. CORN. OR 17th.
5. w/ 20 CLASSROOMS, KDFN, MUS, LIB, VIS ED, AUD. GYM, CLINIC,

152 STATE ST.

1. 1892 @ STATE & TWISS
2. 1907 ASSN
3. 1911 ASSN 4 RMS
4. 1940 NEW BLDG. @ AVISON, STATE, SUMNER, & REPULSE
5. w/ 12 CLASMS, + VOCED, HOMER, LIB, AUD. M.P. EN.

School Budget Info from Cent. Hist. p. 10

153. SUMMER
1. @ 4th & WESTERN WHOLE EXISTENCE
 2. 1875-80 FIRST 1STORY BLDG.
 3. "COLORED" SCHOOL TIL 1885
 4. 1885 "COLORED" KIDS MOVED TO 7th BLDG @ 3RD & POLK.
 5. 1885 SCHOOL BECOMES WHITE.
 6. 1901 NEW BLDG. W/ 8 CLASMS @
 7. 1914-1926 WAS 1-9 GRADE.
 8. 1915 FIRE, KIDS TO CLAY.
 9. 1935 NEW BLDG. W/ 10 CLASMS, + VOICED, KOGH. AUD. & CLINIC. & "TOWER ROOM", & RECREATION RM. HOME ROOMS(?).

155. VAN BUREN
1. 1885 @ 17th & VAN BUREN W/ CAPA. = 150
 2. 1910 NEW BLDG W/ 9 CLASMS @ 16th & VAN BUREN.
 3. ORIG. BLDG. WAS USED AS "COLORED" SCHOOL CALLED WHEATLEY INSTITUTE.

156. WASHBURN
1. @ 1871 PURCHASES HOUSE AT NW. CORN 10th & JACKSON, AS HIGH SCHOOL BUT UNSUCCESSFUL.
 2. 1889 WAS JACKSON ELEM.
 3. 1906 CLOSED AND USED AS SPEC. SCHOOL FOR BOYS

188. Music Ed.
1. THOUGH EXISTING IN SYSTEM, SINCE 1874 GIVEN TO COLORED SCHOOLS FOR FIRST TIME IN 1947.

198. MANUAL ARTS
1. ~~1944~~ 1944 REMOVED FROM ELEM. SCHOOLS.

236. TENNESSEE TOWN,
1. BLACK "EX-SLAVE" COMMUNITY JUST NORTH OF HUNTON & BUCHANAN. IN 1892
 2. 1893 KOGH. STARTED AT T. TOWN BY LONG CHURCH.
 3. CONSIDERED 1ST TOPEKA & KANSAS KOGH.
 4. SOON BECAME BI-RACIAL.
 5. 1904 BECAME "SHELDON SCHOOL" BECAUSE OF OBJECTIONS TO "TENNESSEE TOWN KOGH." NAME.
 6. 1908 - TOPEKA Bd. TAKES OVER COLORED KOGH. & BUT MOVES IT TO PARKDALE SCHOOL.
 - 7.

L. 33
Fadden #10
As Resp. TOTT'S 9/0

RESPONSE TO
INTERROGATORY NO. 9
ATTACHMENT F

Folder #10
 NTR2205 9T

PORTABLE CLASSROOMS USED IN USD 501
 1950-51 THROUGH 1980-81

School	Number of Portable Classrooms		
	1978-79	1979-80	1980-81
<u>Senior High</u>			
Highland Park			
Topeka West	6	6	9
<u>Middle/Junior High</u>			
Capper			
Highland Park	2	2	
Holliday	1	1	
Jardine			
Landon	6	6	3
<u>Elementary</u>			
Avondale East			
Belvoir			
Bishop			
Central Park			
Crestview			
Gage			
Highland Park North			
Highland Park South	1	1	
Hudson	3	3	3
Lafayette	3	3	3
Lundgren			
McCarter			
McClure			
McEachron	3	3	3
Polk			
Quinton Heights			
Randolph			
Rice			
State Street	2	2	2

Capacity Notes.

1. CONSTANT OF 30 PUPILS PER CLASSROOM IS USED
" " 60 " PER KINDERGARTEN " "
" " 25 " " PORTABLE " " PER-1973
2. EXCEPTIONS: 1973 (L.25) IT'S OBVIOUS THAT THE CHART IS USING 30 PER PORTABLE.
3. GENERAL: THE CAPACITY FIGURE ARRIVED AT IS A COMPOSITE OF THE SPECIFIC FIGURES GIVEN IN THE DOCUMENTS + THE KNOWN CONSTRUCTION HISTORY OF THE SCHOOL + THE HISTORY OF THE PLACEMENT OF PORTABLE CLASSROOMS AT THE SCHOOL.

AN ATTEMPT HAS BEEN MADE TO ARRIVE AT A CAPACITY FIGURE WHICH REFLECTS THE REAL PHYSICAL CAPACITY OF THE SCHOOL AS SHOWN BY THE SCHOOL BOARDS USE OF THE SCHOOL. THUS IF SCHOOL BOARD DOCUMENTS STATE THAT THE CAPACITY OF THE SCHOOL WAS LARGER THAN THAT ARRIVED AT BY MULTIPLYING THE NUMBER OF STUDENTS IN A STANDARD CLASSROOM TIMES THE NUMBER OF CLASSROOMS (STANDARDS OR KINDERGARTEN) THEN I TOOK THE HIGHER NUMBER TO BE THE ACTUAL SCHOOL'S EXPERIENCED CAPACITY.

SIMILARLY IF THE SCHOOL BOARD DOCUMENTS STATE A SCHOOL CAPACITY THAT IS SMALLER THAN THAT USED HISTORICALLY AND I HAVE NO REPORT OF MAJOR MODIFICATION TO THE INTERNAL PHYSICAL ORGANIZATION OF A GIVEN BLOG., THEN I ASSUME THE HISTORICAL CAPACITY TO BE AVAILABLE FOR USE.

4. KINDERGARTEN: I HAVE ATTEMPTED TO ALWAYS REGARD A KINDERGARTEN CLASSROOM AS ONE THAT CONTAINS 60 PUPILS. THIS IS BECAUSE THE YEAR BY YEAR ENROLLMENT FIGURES WITH WHICH I HAVE TO WORK DO NOT COUNT KOGN. CHILDREN AS $\frac{1}{2}$ PUPILS.
5. GENERAL: IF A SCHOOL HAS BEEN SHOWN TO HAVE MORE THAN ONE KOGN. IN A GIVEN YEAR OF ITS HISTORY I ASSUME THE KOGN. CAPACITY TO CONTINUE AS 60, NOT REVERT TO 30, OVER TIME. (OVER)

5. CONT'D BUT I HAVE TREATED THE USE OF MULTIPURPOSE
ON SPECIAL USE ROOMS IN JUST THE
REVERSE BECAUSE OF THE RELATIVE
APPARENT INFREQUENCY OF THEIR USE AS
STANDARDS OR KIDN. CLASSROOMS.

Construction: Additions by yr. post '50.

1950's
 H.P. S.H. 1955 No
 Boswell Jr 1957 ✓
 Caprell 1955 ✓
 H.P. Jr 1959 ✓ ~~1958~~
 ROOSEVELT 1957
 AVONDALE 1956 N
 " W 1955, 1956 N
 " S.W 1957, 1958 N
 BELVOIR 1956, 1959 ✓
 H.P. N. 1958 N
 " S. 1958 N
 Rice 1952, 1955, 1958 N

1960's
 H.P. S.H. 1965, 1969
 TOPEKA W. 1963, 1964, 1965, 1968
 CURTIS 1964
 HOLLIDAY 1964
 BELVOIR 1967 B 59.72
 BISHOP 1969 W 2.7-
 C. PK 1967 15.5 -
 H.P. CRNT. 1965 16.6 -
 H.P.S 1967 2.5 -
 LAFAYETTE 1962 B 54.5 -
 LUNDGREN 1963 W 3.3 -
 McCURE 1964 W 0.5
 PARKMAN 1962 93.12 -
 Rice 1966 3.0 -

1970's
 H.P. S.H. 1970 15.2 B
 TOPEKA W. 1971 0.6 W-
 Landon 1976 3.86 W-
 BELVOIR 1977 77.3 B
 H.P. N. 1977 47.2 B
 " S. 1977 25.6
 McCALTER 1977 3.7 W-
 McCURE 1978 3.8 W-
 QUINCY 1976 15.81
 RANDOLPH 1970 3.1 W-

1980's
 TOPEKA
 TOPEKA W.
 C. PK.

Parkman 93.17 1962
 Belvoir 59.72 1967
 Lafayette 54.5 1962
 H.P. CRNT 16.6 1965
 C. PK 15.5 1967
 Rice 3.0 1966
 Lundgren 3.3 1963
 Bishop 2.7 1969
 H.P.S 2.5 1967
 McCURE 0.5 1964

PORTABLE PLACEMENT 1967-80

	1967	68	69	70	1	2	3	4	5	6	7	8	9	80
Bishop
C.P.C.
H.P.N.
" S.
Hudson
LAFAYETTE
McCune
McEckert	R
Park
Rice
STATE ST.

406 67	# points	1967	68	69	70	1	2	3	4	5	6	7	8	9	80
0.7	Bishop	3	5	4											3.9
12.3	C.P.C.	16	16	2	2	2	3	4	4	4	3				C
23.3	H.P.N.	3	1	1	1	1	1	1	1	1	1	1			48.9
1.3	" S.				1	1	1	1	1	1	1	1	1	1	19.5
6.1	Hudson		2	2	3	3	3	3	3	3	3	3	3	3	25.6
30.4	LAFAYETTE				2	4	5	3	3	3	3	3	3	3	49.0
0.0	McCune	1													1.5
0.0	McEckert					2	2	4	4	4	4	4	3	3	7.5
11.3	Park		1	1	1	1	1								C
4.9	Rice	1													30.3
3.9	STATE ST.					3	3	3	3	3	3	3	2	2	7.2
	S	24	25	10	10	17	19	19	19	19	18	16	12	12	11 = 231

AVE = 16.3 / YEAR
18.2

12.18 SYSTEM

AVE 3.9 7	30.4 23.3														
	30.4	LAF.			2	4	5	3	3	3	3	3	3	3	49.0
	23.3	H.P.N	3	1	1	1	1	1	1	1	1	1			48.9
			3	1	1	3	5	6	4	4	4	4	3	3	= 48
37.5		C.P.C.	16	16	2	2	2	3	4	4	4	3			C
		Park		1	1	1	1	1							C
		Hudson		2	2	3	3	3	3	3	3	3	3	3	25.6
		RICE	1												30.3
		STATE ST.					3	3	3	3	3	3	2	2	7.2
		H.P.S.				1	1	1	1	1	1	1	1	1	19.5
		Bishop	3	5	4										3.9
		McCune	1												1.5
		McEckert					2	2	2	2	2	2	2	2	7.5
			21	24	8	7	12	13	15	15	15	14	12	9	9 = 182

AVE 13.4

CONSTRUCTION: RATIONALE FOR NUMBER OF ROOMS PER SCHOOL

AVONDALE EAST:

1. 1954: OPENED TO REPLACE OLD AVONDALE SCHOOL.
2. ORIGINAL BLDG HAD. _____ ROOMS.
3. 1955: ADDITION OF _____ CLASSROOMS
1956: " " 4 " A's ANS. TT's # 95
1957: TOTAL ROOM COMPLEMENT = 19 CLAS. + 1 K. + 1 M.P.R. L.15
= 19 CL. + 1 KIDG. + 1 M.P.R.
4. 1959: ANNEXED TO S.D. # 23 L.1
5. NO ADDITIONAL CONSTRUCTION IS INDICATED AT SCHOOL TIL 1983
6. BUT 1973 FACILITIES STUDY INDICATES L.25
22 ROOMS @ SCHOOL AND 1967
STUDY INDICATES A CAPACITY OF 720. L.21
720 IS EITHER 24 STANDARD CLASSROOMS
@ 30 KIDS / ROOM OR 20 STANDARD
CLASSROOMS @ 30 W/ 2 ROOMS USED
FOR KINDERGARTEN @ 60 / ROOM
7. THERE IS NO INDICATION OF TEMPORARIES A'S ANS. TT's 96
AT THE SCHOOL. OTHER THAN 1963
8. THE NUMBER 22 IS REITERATED IN '76 & L.31
77 L.32
9. MAXIMUM ENROLLMENT @ SCHOOL WAS 905 L.1
IN 1963
10. THERE WERE 5 TEMPORARY CLAS. A'S ANS. TT's 96
PLACED THERE IN 1963 @ 30 / RM
THIS INDICATES 750 IN MAIN BLDG.
AND 22 CLAS. COULD HAVE HANDLED
THAT @ 34 KIDS / ROOM.
11. CONCLUSION: 19 CLAS + 1 K + 1 M.P.R.
15 ALL THERE WAS IN BASIC
BLDG. I.E. CAPACITY = 630 +

AVONDALE S.W.

1. 1957: OPENED TO SERVE AS A JUNIOR HIGH FOR FORMER AVONDALE S.D. # 97 L.15.
2. ORIG. BLDG. HAD ? ROOMS.
3. 1957 ADDITION OF 4 ROOMS L.15
1958 " " 9 ROOMS. L.15
4. 1959 ANNEXED TO S.D. # 23 L.1
5. NO INDICATION OF ADDITIONAL CONSTRUCTION AFTER 1959.
6. 1966 PLANNING DOCUMENT INDICATES A CAPACITY OF 450 OR 15 RMS @ 30 KIDS L.20
7. 1967 PLANNING DOCUMENT INDICATES A CAPACITY OF 570 AN INCREASE OF 120. L.21

THIS COULD BE ACCOUNTED FOR BY THE USE OF TWO RMS. AS KDBN.
8. 1973 INDICATES A CAPACITY OF 480. L.25
THIS AGAIN CAN BE ACCOUNTED FOR WITH KDBN.
9. CONCLUSION: THE BASIC BLDG HAS ALWAYS HAD 15 CLASSROOMS DURING ITS LIFE IN S.D. 23 (501)
I.E. CAPACITY = 450 +
- 3a. 1958-59 INDICATES 16 CRMS. L.25
CO CLERK.

AVONDALE WEST.

1. 1954: opened to replace old "Avondale" school Co. Clerk.
2. ORIGINAL BLDG HAD ? CLERMS
3. 1955: ADDITION OF 5 CLERMS L.15
1956: " " 2 " "
4. 1957: A TOTAL OF 17 CLERMS + 1 K.D.G.N. + 1 M.P.R. "
5. 1959: ANNEXED TO S.D.# 23 L.1
6. 1957 CAPACITY = 570 L.15
1966 " = 540 (CHANGE COULD BE DUE TO K.D.G.N.) L.20
P.3
1967 " = 600 (K.D.G.N.) L.21)
1973 " = 600 " L.25
1974 CAPACITY BEGINS TO DEFINE "EFFECTIVE INSTRUCTIONAL CAPACITY" (EIC) AS PROGRAM CAPACITY L.26
7. 1976 INDICATES 2 PORTABLES L.31
8. CONCLUSION: THERE ARE 18 CLERMS + 1 K.D.G.N. AT SCHOOL.
 \therefore BASE CAPACITY = 570 +
(+) THEY HAVE USED M.P.R. AS A CLERM.

$$\begin{pmatrix} 8+K \\ 240+60 \end{pmatrix}$$

$$11+2K$$

$$\frac{330+120}{270-300} = 450$$

270-300

BELVOIR

1. ORIGINALLY THE SINGLE SCHOOL IN "Belvoir" S.D. # 61 ^{CO.} CLKK.

2. 1923 ORIG. BLDG. HAD ? RMS. L.33

3. 1956 ADD. 1 CLRM

4. 1959 ADD. 3 " + 1 KOGN. ^{TT'S 95}

5. 1959-60 9 CLRMS INDICATED = 8+K ^{CO CLKK}

6. 1960 ANNEXED TO S.D. 73 L.1

7. 1967 CAPACITY = 567 L.21

8. 1965 = 4 PORTABLES ^{L.21}

1966 = 5 " ^{ANS. TT'S 90}

CONCLUSION: SCHOOL HAD 12 CLRMS. @ 1960.

9. 1967 = NEW BLDG. W/ ? CLRMS. L.1

10. 1968 ENROLLMENT = 518 INDICATING PROBABLE 18 CLRMS. L.1

11. 1973 ^{±1974} PLANNING STUDY = 18 CLRMS. L.25
L.26

12. 1976 STUDY = 20 CLRMS. L.31

1977 = 17 CLRMS L.32

CONCLUSION: POST 1967 SCHOOL HAD 18 CLRMS

& BASE CAPACITY OF 540+

(+) = KOGN VARIATION.

Bisshop.

1. 1965: ORIGINAL Bldg w/ 10 CLMS + 1 KOGN.
2. 1965: PLANNING STUDY INDICATES A CAPACITY OF 360. L, 20
3. 1969: ADD 8 CLASSROOMS L, 24
4. 1973: STUDY INDICATES 19 CLMS. L, 25
1974 " " " " L, 26
1976 " " 15 " L, 31
1977 " " " " L, 32
5. 1966 = 1 PORT. X 25
1967 = 3 PORT. "
1968 = 5 PORT. "
1969 = 4 PORT. " } ANS. TT 98
6. 1967 = STUDY = CAPACITY OF 415 (WHICH IS 360 + 2 PORT. OF 25 KIDSTEAD) L, 21

CONCLUSION: 1. SCHOOL HAS 11 ROOMS 'TIL 1969
FOR BASE CAPA. = 360 (10+K)

2. SCHOOL HAS 19 ROOMS a/o 1969
FOR BASE CAPA = 600 (12+K)

CENTUR PK.

1. Orig Bldg. 1906 L. 133
2. % 1950 = 11 CLMS, + K, + Aud + Voc. Ed + Home Ec. L. 14
3. 1954 Remodeled = 13 CLMS, + K + Aud. "
4. 1958 Report = 13 CLMS, K + 2 S.U.R L. 15
5. 1967 TOTAL NEW Bldg. PROBABLY W/14 RMS.

4. NO SUBSEQUENT CONSTRUCTION INDICATED 'TIL 1980

7. 1980 CONVERTED TO ROBINSON Mid. Sch. ANS T 95

CONCLUSION: POST 1950 SCHOOL HAS 14 CLMS + Aud.

$$\text{BASE CAPACITY} = 420 + K = 450 +$$

8. 1973 & 1974 STUDIES CONFIRM THIS. L. 25, L. 26

4a. 1966-1968 USE 16 POLTS TO REPLACE DESTROYED SCHOOL. ANS T 96

1967 STUDY SAYS USING 14 POLTS AS CLMS HENCE CAPACITY = 350 (13+K) L. 21

9. 1969 = 2 POLTS x 25
- '70 = 2 " "
- '71 = 2 " "
- '72 = 3 " "
- '74 = 4 " "
- '75 = 4 " "

10. 1976 & 1977 STUDIES INDICATE 17 CLMS L. 31 & 32

THERE IS NO INDICATION OF CONSTRUCTION SO I ASSUME THAT 17 REFLECTS 14 STANDARD RMS + 3 POLTS. OR MODIFICATIONS

CLAY

1. 1874 orig Bldg. w/ 1 CLRM. L. 14.
2. 1926 NEW BLDG. "
3. NO INDICATION OF SUBSEQUENT CONST.
4. 1958 ~~REPORT~~ REPORT SAYS. 9 CLRMS + 1K + 3 S.O.R. L. 15
5. 1967 " " CAPACITY = 330 WHLLY L. 21
= 9 + 1K
6. 1973 & 74 STUDIES CLAIM 11 CLRMS. & 360 CAPA. L. 25 & 26
7. NO REPORT OF PORTABLE PLACEMENT.

8. CONCLUSION: SCHOOL HAD 10 CLRMS IN
USE 'TIL 1973 (9+1K) THEN
(10+1K) THEREAFTER.

CRESTVIEW

1. 1954 ORIGINAL BLDG. W/ 18 CR. + 2K + 2 S.U.R.

L115

2. NO SUBSEQUENT CONST. IS INDICATED.

3. PORTABLE PLACEMENT:

1956 =	2
1957 =	2
1958 =	4
1959 =	4
1960 =	2
1961 =	2
1962 =	2

T/S 96

4. CONCLUSION: BASE BLDG. CAPACITY = 660 +
I.E. 18 CR @ 30 +
2K @ 60

DAWSON.

1. 1928 ORIGINAL BLDG. w/ CLERKS TO SERVE L.20 f^{oo.} clerk
DAWSON S.D. # 92
2. 1960 ANNEXED TO S.D. # 23 L.1
3. NO BLDG. OR CAPACITY DATA FOR 6 YEARS
SCHOOL WAS IN SYSTEM.
4. 1960 = HIGHEST ENROLLMENT OF CLERKS IN L.1
SYSTEM = 106 PUPILS

SO BLDG HAD AT LEAST 4 CLERKS.

NOTE: CHECK COUNTY CLERK FOR FURTHER INFORMATION.

Case

1. 1898 orig. Bldg w/ 1 rm. L. 14.
2. 1918 ANNEXED TO S.D. # 23. "
3. 1954 HAD 14 CR + 1 KOGN, + 3 S.V.R. "
4. 1957 HAD " + 2 K + Auct. L. 15
5. 1957 = CAPACITY OF 656, 524 IN Bldg.
+ 132 IN PORTS. "

6. PORTABLE PLACEMENT:
- | |
|---------------|
| 1951 = 2 x 25 |
| 1952 = 2 " |
| 1953 = 3 " |
| 1954 = 3 " |
| 1955 = 3 " |
| 1956 = 3 " |
| 1957 = 4 " |
| 1958 = 1 " |
| 1959 = 1 " |

7. NO CONSTRUCTION INDICATED OTHER THAN ABOVE.

8. CONCLUSION: BASE BLDG CAPACITY = $14 @ 30 = 420$
PLUS 1 KOGN @ 60 = 480 prior to '57.
AND POST '56 THE BASE BLDG CAPACITY
= $14 @ 30 = 420$ PLUS 2 K @ 60 = 540 +

GRANT

1. 1885 ORIG BLDG.
2. 1937 NEW BLDG. W/ 12 CLERKS + 6 S.U.R. L.14
3. 1957 = 13 + K + 4 S.U.R. L.15
4. NO ADDITIONAL CONSTRUCTION WAS INDICATED
" PORTABLE PLACEMENT "
5. CONCLUSION: BASE BLDG. CAPACITY WAS 360+
PRE 1957; 450+ POST '56

HIGHLAND PK. CENTRAL

1. 1916 ORIG BLDG W/ 5 CL. & 3 S.U.R. L. 33
2. 1952 ADD - 8 CL. & 2 SUR. (SEPARATE BLDG) L. 15
3. 1956 ADD 7 CL. & 1 S.U.R. (SEPARATE BLDG.) "
4. 1957 ENROLLMENT = 784 INDICATING 76 CR. "
C 30. WHICH IS IN FACT THE TOTAL
NUMBER OF ROOMS IN ALL THREE BLDGS
5. 1959 ANNEXED TO S.D. # 23 L. 1
6. 1965: AT THE 1916 & 1956 BLDGS WERE DESTROYED L. 20
AND THE 1952 BLDG. REMAIN
- a. A NEW BLDG. W/ 16 CLMS. & 1 MR. L. 33
 WAS OPENED
7. NO INDICATION OF SUBSEQUENT CONST.
8. NO INDICATION OF PORTABLE CLASS ROOMS.
9. 1967 INDICATES A CAPACITY OF 820 L. 21
9. 1973, 4, 6, & 7 STUDIRS ALL INDICATE 74 CLMS L. 25
 .26
 .31
 .32
10. CONCLUSION: THE BASE BLDG. CAPACITY = 780 +
 (26 CLMS @ 30) AT THE TIME
 OF ANNEXATION INTO THE SYSTEM.

 THE BASE BLDG. CAPACITY = 720 +
 FROM 1965 ON.

11. 1958-9 = TOTAL OF 51 CLM CLMS IN S.D. # 35

00
CLM

HIGUANO PIC NORTH

1. 1955 w / 12 CR. 1 KDOM, & 1 S.V.R. L.15
2. 1958 ADD 4 CRS. L.33
3. 1959 ANNEXED TO S.D. # 13 L.1
4. 1977 ADD 1 M.P.R. L.33
5. PORTABLE PLACEMENT:
1962 = 7 x 25 L.33
'63 = 1 x "
'64 = 3 x "
'65 = 2 x "
'66 = 1 x "
'67 = 3 x "
'68 = 1 x "
'69 = 1 x "
'70 = 1 x "
71 = 1 x "
72 = 1 x "
73 = 1 x "
74 = 1 x "
75 = 1 x "
76 = 1 x "
77 = 1 x "

6. CONCLUSION: BASE BLDG. CAPACITY WAS 540
(16TK) o/o 1959

← 1/2 1958-9 = TOTAL OF SIFLUM CLAMS IN S.D. # 35

CO
CHECK

Highland Park South.

1. 1955 ORIGINAL BLOG. W/ 12 cr + 1k + 1 mpc.	L. 15
2. 1958 ADD 4 cr.	L. 33
3. 1959 ANNEXED TO S.D.# 23	L. 1
4. 1968 ADD 6 cr. + 1 mpc.	L. 23
5. 1973 STUDY SAYS. 711K	L. 25
6. 1976 " " 23 RMS	L. 31
7. PORTABLE PLACEMENT: 1970 - 1 x 25	L. 33
1 "	
2 "	
3 "	
4 "	
5 "	
6 "	
7 "	

e. Conclusion: BASE BLOG. CAPA. = 540+ IN 1959
= 720+ IN 1968

2a. 1958-59 = TOTAL OF 51 ELEM. CLAMS

CO
CLAM

Hudson.

1. 1963 orig Bldg. opened w/ 11 CR + 1 KPGN. L. 21
2. THERE WAS NO INDICATION OF CONST. AFT. ORIG. # L. 20
3. 1973 STUDY SAYS. 11 TK L. 25
4. 1976 STUDY SAYS. 13 CRs. { L. 31
L. 32
5. PORTABLE PLACEMENT: 1968 = 2 x 25 L. 33
9 = " "
'70 = 3 x 25
1 " "
2 " "
3 " "
4 " "
5 " "
6 " "
7 " "
8 " "
9 " "
'80 " "

6. CONCLUSION: BASE BLDG. CAPACITY = 390 + IN 1963

7. 1973 STUDY INDICATES PORTABLES @ 30 / RM.

LAFAYETTE

- SOURCE
1. 1903 orig BLDG. L.14
 2. 1953 HIGHEST ENROLLMENT prior to Bldg Replacement = 382 which is approx. 10 cr + 1k. L.1 (supp)
 3. 1956-57 NEW BLDG. w/ 10 + K + MPR. L.15
 4. 1962 ADD 6 CRMS. L.33
 5. 1967 STUDY SAYS A CAPACITY OF 660 + 2K OR 780 INDICATING A 24 RM BLDG. L.21
 6. PORTABLE PLACEMENT: 1965 = 1x 25 L.33
70 = 2x
1 = 4x
2 = 5x
3 = 3x 25
4 = "
5 = "
6 = "
7 = "
8 = "
9 = "
20 = "
 7. 1973 STUDY INDICATES 23 + K + 3p. = 240 L.25
 8. 1976 & '77 STUDIES = 25 CRMS L.31,32
 9. CONCLUSION: THE SUCCESS BOARD RETAINED PORTION OF OLD LAFAYETTE BLDG. (APPROX 7 CRMS) SO:
1953 B.B.C. = 390 = 10 + K
1957 " = 570 + = 17 + K + MPR.
1962 " = 750 + = 23 + K + MPR.
1967 " = 780 + = 22 + 2K + MPR.
1973 " = 750 + = 23 + K + MPR.
 10. 1973 STUDY SAYS 1 POLT. = 30

LINCOLN

1. 1871 orig Bldg L.14
2. 1917 ~~HAD~~ 19 CLS. + 5 S.U.R. & 5 RECITATION RMS. "
3. 1936 BECAME ALL PERM. "
4. 1957 ROOM COMPLEMENT = 21 + K + 4 S.U.R. L.15
5. NO CONSTRUCTION INDICATED
6. " PORTABLE PLACEMENT INDICATED.
7. CONCLUSION: B.B.C. = 570 + a/o 1950
(19 CLS)
" = 720 + a/o 1957 L.15

LINN

1. 1964 NEWSMAG W/ P. + K
2. 1966 STUDY INDICATES NO SUBSEQUENT CONST. L, 20
3. 1967 " " 14+2K L, 21
4. 1973 " " 15+K

5. NO PORTABLE PLACEMENT.

6. CONCLUSION: THERE WERE 16 RMS IN ORIG
BLOG. ∴

B.B.C. = 510 o/o '64

" = 540 o/o '67

" = 510 o/o '73

LOWMAN Hill

1. 1890 ANNEXED TO S.D. # 23 L.14
2. 1900 NEW SWOCC "
3. INTEGRATED PRIOR TO 1900 "
4. 1954 ROOM COMPLEMENT = 10 CRS + 1 AUD. "
5. 1957 " " = 11 RMS. L.15
6. 1959 NEW BUDG. W/ 14TK + 2 SUR L.15
7. 1967 STUDY SAYS CAPACITY = 510 L.21
8. 1973 " " NUMBER OF ROOMS = 14TK L.25
9. 1976 & 7 INDICATE 15 ROOMS L.31 & 32.
10. NO INDICATION OF CONST. SUBSEQUENT TO 1959
11. " " " PORTABLE PLACEMENT
12. CONCLUSION: B.B.C = 300 % 1954
" = 400 % 1959
" = 510 % 1967
" = 400 % 1973

LUNDQVIST (AKA OAKLAND)

1. 1926 ANNEXED TO S.D. # 23 L.14
2. 1950 NEW BLDG. W/ 10 CRS, + 1 KOGN, + 2 MPR. + 1 AUSLOYM. " L.33
3. 1963 ADD 4 CR. L.25
4. 1973 STUDY INDICATES 14TK L.31, #32
5. 1976 #7 STUDIES SAY 15#16 RMS TOTAL. L.33
6. PORTABLE PLACEMENT: 1958 = 1 x 25
9 = "
'60 = "
1 = 2 x 25
2 = "
7. CONCLUSION: T.B.C. = 360 + IN 1950
" = 420 + IN 1957 (L.33)
" = 540 IN 1963 L.21
" = 540 IN 1967 L.25

2a. 1957 ADD 2 CRS, DUE TO REMODELING L.15

LYMAN

- | | |
|--|-------------|
| 1. 1912 orig Bldg. | CO
CLOCK |
| 2. 1962 ANNEXED TO S.O.# 73. | L.1 |
| 3. 1936 ADD | L.20 |
| 4. 1956 ADD | " |
| 5. 1967 CAPACITY OF 360 I.E. 12 RMS. | L.21 |
| 6. NO CONST. INDICATES APT. ANNEXATION. | |
| 7. NO PORTABLE PLACEMENT INDICATED. | |
| 8. CONCLUSION: WAS A 12 RM. Bldg.
i.e. B.B.C. = 360 | |

4a. 1960-61 = 12 CLAMS.

CO
CLOCK

McCAFFEE

1. 1957 Orig. BLDG. w/ 16 + 2K + 2-S.V., 2. L. 15
2. NO SUBSEQUENT CLASSROOM CONST INDICATED
3. PORTABLE PLACEMENT: 1962 = 1 X 25 L. 33
4. CONCLUSION: B.B.C. = 600 + % 1957
" = 630 + % 1967
" = 570 + % 1973

McCLURE

1. 1962 ORIG. BLDG. W/ 10+K (SUBTRACTION) L. 17
2. 1964 ADD 4 CRS. L. 33
3. PORTABLE PLACEMENT: 1963 # 3 X 25
 - 4 = 1 X 25
 - 5 = "
 - 6 = "
 - 7 = "

4. NO SUBSEQUENT CONST SUCCUM.

5. CONCLUSION: B.B.C. = 360 a/o 1962
" = 480 a/o 1964
" = 535 a/o 1967 BECAUSE
OF 35 KIDS / CLASS ROOM I.E.
(13 X 35) + (2K @ 60) + (1P X 25)
" = 480 a/o 1973

McEschpon

1. 1959 orig. BLOG. w/ 15 cems.
2. 1967 REPT. = 13 + 2K
3. NO ADDITIONAL CONST. INDICATED.
4. PORTABLE PLACEMENT:

L.1#

L.21

- 2 = " "
- 3 = 4 x 25
- 4 = " "
- 1971 = 2 x 25
- 2 = " "
- 3 = 4 x 30
- 4 = " "
- 5 = " "
- 6 = " "
- 7 = " "
- 8 = 3 x 30
- 9 = " "
- 10 = " "

5. CONCLUSION: B.B.C = 510 (13 + 2K)

6. PROBABLY WERE USING 35 KIAS / AM IN 1967

McKINLEY

1. 1907 ORIG BLOG
2. 1951 FLOOD - CLOSURE
3. 1952 REOPENED
4. 1939 = LARGEST ENROLLMENT = 212
5. NO INDICATIONS OF CONST. OR SOLT. PLACEM'T.
6. CONCLUSION: B.B.C. = 6 RM = 5 + K = 210

(L. 14.)

C. 1
(5/11)

MONROE

1. 1869 OLIG BLOG. W/? #14.
2. 1924 NEW BLOG W/ 26 CRMS. "
3. 1957 STUDY SAYS B.B.C. = 420+ L.15
4. NO CONST. OR POLYMERES INDICATED
5. CONCLUSION: B.B.C. = 780 (26x30)

PARKDALE

1. 1881 ORIG BLOG. L.14
2. 1924 NEW BLOG. L.14
3. 1962 ADD 8 CENS. + 2 KOGN. L.33
4. 1957 REPORT SAYS. ROOMS = $B + K + 3 S.V.P.$ L.15
5. 1967 " " " = $16 + 2K$ L.21
6. 1973 " " " = $17 + K$ L.25

7. NO INDICATION OF PORTABLES.

8. CONCLUSION: B.A.C = $B + 7K = 360\%$ 1957
" = $16 + 2K = 600\%$ 1962

PIERCE

1. ? orig Bldg.

2. 1956 TOTAL ROOMS = 3

3. Annexed 1957.

4. 1957 = HIGHEST KNOWN INCLCL M'T = 90

CO.
CLERK

L.I.

L.I.

POLK

1. 1020 orig Bldg. L. 14
2. 1910 ADD 2 RMS 1
3. NO SUBSEQUENT INDICATION OF CONST.
4. 1957 = G+K + 3 S.U.R. & CAPA OF 270. L. 15
5. 1962 = 8+K + 1 M.P.R. L. 20
6. PORTABLE PLACEMENT:

1968:	1 x 25	L. 33
9:	"	"
1970:	1 x 25	"
1:	"	"
2:	"	"
7. CONCLUSION: B.G.C. = 270 + 4/0 1957
" = 300 + 4/0 1962

POTWIN

1. 1887 orig Bldg. L.14
 2. 1949 = 12 + 2 mpr. & Awd "
 3. 1957 = 11 + K + 2 s.v.r L.15
 4. 1967 study indicates COPA = 420 = 12 + K L. 21
 5. 1973 " " 11 + K
 6. 1976 " " 12 CURMS L.25
 7. NO INDICATIONS OF ADD'L CONST OR PORT PLACEMENT. ~~ATEC~~ 1949.
- B. CONCLUSION: B.B.C = 360 + % 1950
" = 420 + % 1957

Quincy

1. 1868 old Bldg. L.14
2. 1905 NEW Bldg. "
3. 1957 = $12 + K + 2 \text{ S.U.R.} \ \& \ \text{CAPA} = 450 = (11 + 2K)$ L.15
4. 1962 NEW Bldg. w/ ? rms. L.33
5. 1967 = CAPA = 480 = $(12 + 2K)$ L.21
6. 1973 = $13 + K$ L.25
7. 1976 = ADD 3 + 7 S.U.R. L.33
8. 1977 = 73 RMS IN Bldg. (LESS 7 S.U.R. = 16) L.31
9. NO PORTABLE PLACEMENT.

10. CONCLUSION: B.M.C. = 420 PRIOR TO 1957
= 450 % 1957
= 480 % 1962
= 510 % 1976

QUINTON HATS.

1. 1870 OLIG. Bldg. w/ 2 curns L. 14.
2. 1906 ANX'D TO S.D. # 23 "
3. 1954 NEW BLDG. = 9 + LIB., 1 imp. (+K) (L. 15) "
4. 1957 STUDY = 9 + K + 2 S.V.R.
5. 1967 " = CAPA = 360 (= 8 + 2K) L. 21
7. ALL OTHER INDICATION = B.B.C. = 330 = 9 + K +

2a. 1950 = 5 + K ?

8. CONCLUSION: B.B.C. = 210 PRE-1954
= 330 POST 54

2a. PORT. PLACEMT = 1953: 1 x 25

Randaph

1. 1927 ORIG. BUDA. L.14
2. 1954 = 20+K (K IN AUD) "
3. 1957 = 14+K + 2 S.V.R. L.15
4. 1970 = +1 MPR L.33
5. 1973 STUDY = 18+K L.25
6. PORTABLE PLACEMENT: 1959-60 1X25 L.33
7. PRIOR TO 1952 SCHOOL HELD 791 L.1-L.14
8. CONCLUSION: B.B.C. = 630 (19+K)

Rice

1. ° Orig Bldg.
 2. 1959 ANNEXED TO S.P. #43
 3. " = 9+K
 4. 1966 ADD 4 CLAMS.
 5. 1973 STUDY = BTK
 6. PORTABLE PLACEM'T: 1963: 1x25
 - 4 3x25
 - 5 "
 - 6 "
 - 7 1x25
7. CONCLUSION: T.B.C = 330 % 1959
" = 450 % 1966

L.1
CO
CLAM
L.33
L.25
L.33
L.21

SEABROOK

1. 1950 ANNEXED TO S.D. # 23 L. 14.
2. 1950-51 CLASS SIZE AVERAGE 45 " "
3. USRD BASEMENT & RENTAL UNITS " "
4. LARGEST ENROLLM'T KNOWN = 285 L. 1
5. CONCLUSION: B.P.C. = 5+K = 210

SUELDON

1. 1957 ORIG Bldr. w/ $9+K+1$ mpr. L.15.
2. 1967 STUDY = CAPA = 390 L.21
3. 1973 " : $10+K$
4. NO INDICATION OF SUBSEQUENT CONST. OR.
PORTABLE PLACEMENT.
5. CONCLUSIONS: B.B.C. = 330 % 1957
" = 390 % 1967

SOUTHWEST.

1. 1952 ANNEXED TO S.D. #23 w/ 20 + K + 5 S.U.R. L.14
2. 1957 STUDY SAYS: 18 + 3K + 4 S.U.R.
3. 1967 " " ; CAPACITY = 760 = (18 + 3K) L.21
4. 1973 " " ; CAPA = 720 = 22 CLEMS. L.25

5. NO INDICATION OF ADD'L CONST. OR PORTABLE PLACENT.

6. CONCLUSION: M.D.C. = 20 + K = 660 % 1952
" = 21 + K = 690 % 1957

STATE STREET.

1. 1892 div. BLDG. L. 14.
2. 1940 NEW BLDG. w/ 12 + 4 S.V.R. + 1 M.P.L. "
3. 1957 STUDY = 14 + K + 3 S.V.R. L. 15
4. 1967 " = CAPA. OF 665 (13 + K) L. 21
5. 1973 " = 19 + K L. 25
6. PORTABLE PLACENT:
 - 1962 = 1 x 25
 - 3 = "
 - 4 = 2 x 25
 - 5 = 2 x 25
 - 6 = 4 x 25
 - 7 = 3 x 25
 - 8 = 2 x 25
 - 9 = 2 x 25
 - 1970 = 3 x 25
 - 1 = "
 - 2 = "
 - 3 = "
 - 4 = "
 - 5 = "
 - 6 = "
 - 7 = "
 - 8 = 2 x 25
 - 9 = 2 x 25
 - 1980 = "

7. NO INDICATION OF ADD' CONST. POST 1940

8. CONCLUSION: B.B.C. = 12 + K = 420 % 1940
= 14 + K = 480 % 1957

STOUT

1. 1955 orig. Bldg. w/ $10+K+5$ s.u.r. L.33-L.1
2. 1957 study = $13+K+25$ u.r. L.15
3. 1967 " = capa. of 540 ($12+2K$) L.21
4. 1973 " = $13+K$ L.25
5. NO INDICATION OF ADD'L CONST. OR POST. PLACEMENT.

6. CONCLUSION: B.B.C = $10+K = 360$ % 1955
= $13+K = 450$ % 1957
= $12+2K = 480$ IN 1967
= $13+K = 450$ post '67

SUMNER.

1. 1875 orig Bldg. L.14
2. WAS "COLORED" TIL 1885. "
3. 1901 New Bldg. w/ 8 CRMS. "
4. 1935 " " w/ 10+K + 5 S.U.R. "
5. 1957 = 9+K + 5 S.U.R. & 390 L.15
6. 1967 = CAPA = 360 (9+K) L.21
7. 1973 = 11+K L.25
8. 1977 = 14 CRMS. L.32
9. NO INDICATION OF ADD'L CONST. OR PORTABLE
PLACEMENT.
10. CONCLUSION: N.B.C. = 360 a/o 1935
= 390 a/o 1973

VAN BUREN.

1. 1885 orig. Bldg. C. 14
2. 1910 NEW BLDG. w/ 9 cells. "
3. 1910 OLD BLDG. BECOMES BLOCK SUCK "
4. 1957 STUDY = $7 + K + 3 \text{ S.U.R. CAPA.} = 270$
5. NO INDICATION OF ADJL CONST. OR PORT. PLACENT.
6. CONCLUSION: B.B.C. = 270

WASHINGTON.

1. pre 1904 also BLOG. L14
2. 1910 NEW BLOG. "
3. 1926 REMOVED FOR "COLORED" "
4. 1957 REPT. = BTK + 4 S.U.R. & CAPA = 330 L15
5. NO INDICATION OF ADD'L CONST. OR POLT. PLACEMENT.
6. CONCLUSION: B.D.C. = 330 of 1926

6.33
Fowler #10
A's resp to TTS 95
CENST.

RESPONSE TO
INTERROGATORY NO. 9
ATTACHMENT E

From Folder # 10
AS AMES. TO TT'S 95

ADDITIONS 1950 - 1980

Highland Park High School

1955 - 45,637 square feet - cost before annexation cost not available

- "A" Two story classroom addition to match existing added at northwest corner, contains thirteen classrooms, workroom, men and women's restrooms, small office, finish room corridors, stairs and entries. 18,888 sq. ft. 14
- "B" One story cafeteria addition west side to match existing. 2,425 sq. ft.
- "C" One story addition to southwest corner contains library and workrooms, restrooms, teachers area, six classrooms, study hall, corridors and entries. 15,132 sq. ft. 7
- "D" One story addition on east center part of existing contains locker room and classroom. 2,394 sq. ft. 1
- "E" One story addition at northeast corner contains two classrooms, shop, restrooms, band room with instrument storage room, two small office, storage areas, corridors and entries. 6,798 sq. ft. 4

1965 - 9,540 square feet - cost \$233,989.92

Addition of four science classrooms to the east end of the south wing.

1969 - 3,340 square feet - cost \$129,555.20

Addition of two science rooms plus greenhouse to the east of the science wing.

1970 - 43,569 square feet - cost \$1,249,410.07

New building addition to the Highland Park High School Plant. Building contains large gym with boys locker, toilet, showers, office, team locker room, showers, toilet, training room, office, storage areas, mezzanine north and south for P.E. stations, kitchen, serving area, dining room, restroom, two classrooms, office, storage, corridor, stormshelter and boiler room.

Topeka High

1980 - 7,350 square feet - cost \$364,117.60

New building addition to Topeka High School Automotive Center at 9th and Western. 2

Topeka West

1963 - 14,688 square feet - cost \$239,771.84

Addition of "little school building" eight classrooms one large class area one office complex, restrooms and locker area. 9

1964 - 2,800 square feet - cost \$83,480.45

Addition to cafeteria dining area and kitchen.

1965 - 9,605 square feet - cost \$131,719.31

Four science classrooms with office, project area, storage, growing room, teachers area and restrooms. 4

1968 - 2,600 square feet - cost \$15,653.35

Lower level addition of classroom, stormshelter and upper level addition to library. 2

1971 - 22,750 square feet - cost \$752,306.67

Addition of eight classrooms one large classroom, typing lab, restrooms, office and work room, corridor entries, called "little school #4". 15,000 sq. ft. Two classrooms added to east end of "A". 2,450 sq. ft. Addition to gym containing boys and girls locker rooms, showers, restrooms, offices, storage areas, auxiliary gym, laundry, exercise area and on the lower level an art area.

1980 - 11,970 square feet - cost \$817,031.00

Addition to music department south side "A" Building with large instrument room, uniform storage, office, practice modules, string instrument storage, and one classroom.

Addition for industrial arts east end south "A" wing four industrial arts classrooms, office storage area and power mechanic classroom.

Boswell

1957 - 21,500 square feet - cost \$439,899.58

One story addition with gym and shower locker room complex, music room, industrial arts complex, home ec. complex, mechanical drawing, art, restrooms, workroom, clinic, and administrative center. 7

Capper (Topeka Ed. Center) (Seabrook Jr. High)

1955 - 30,000 square feet - cost \$ 1,053,297.02

Large two story addition boiler room, office complex, restrooms, stage and auditorium, music room, kitchen, dining area, twelve classrooms, library and art room.

1963 - 4,645 square feet - cost \$90,015.33

Addition of boys shower and locker room area, metal shop and wood shop complex.

Curtis

1964 - 2,067 square feet - cost \$51,999.46

Addition of mechanical drawing room and additions to boys and girls shower, locker complex.

Highland Park Jr. High

1959 - 11,000 square feet - cost Before annexation

Three story addition to north side of existing building containing industrial arts complex at basement level, eight classrooms and restrooms on levels ground and first floor.

NOTE: A 23' x 27' boiler room with connecting passageway was added to the building complex by school district personnel. The exact date and cost are not known believed to be in conjunction with major changes at the elementary school which closed the old central heating plant.

Holliday

1964 - 2,067 square feet - cost \$50,453.81

Addition of mechanical drawing room and addition to boys and girls shower - locker complex.

Landon Jr. High

1976 - 6,320 square feet - cost \$231,135.00

One story addition on the northeast corner containing three small offices, media center, media workroom, science classroom, one boys restroom, one girls restroom and storage area.

Roosevelt

1957 - 4,860 square feet - cost \$ 263,830.09

Two classrooms, large music room, two restrooms and teachers area.

Avondale East

1956 - 4,930 square feet - cost Prior to annexation

A four classroom addition south center part of building.

NOTE: It is evident there were other additions to this building to the south and west which were done prior to annexation. No records available.

Avondale West

1955 - 7,863 square feet - cost prior to annexation

Two story four classroom addition plus restrooms one story kindergarten.

1956 - 1,600 square feet prior to annexation

One story two classroom addition.

Avondale Southwest (Shaner)

1957 - 4,000 square feet - cost prior to annexation

An Addition of four classrooms to the east end of the building while the building was still under construction.

1958 - 10,200 square feet - cost prior to annexation

A one story addition to the north containing nine classrooms, two restrooms and vestibule.

Belvoir

1956 - 19,795 square feet - cost prior to annexation

Addition mostly remodeling but with addition of one classroom two locker rooms, lounge and girls restroom.

1959 - 4,840 square feet - cost prior to annexation

One story addition three classrooms, one kindergarten room, boys and girls restrooms.

1967 -17,281 square feet - \$299,940.90

This addition replaced the old main building and is not classed as an addition but is the new school building.

1977 - 2,400 square feet - cost \$203,208.00

Addition consist of a media center complex and vestibule at south west corner.

NOTE: Project included considerable remodeling. 22

Bishop

1969 - 9,345 Square feet - cost - \$200,433.47

One story addition to the west consisted of restrooms, teachers lounge, kitchenette, storage area, special activities room, large open classroom area.

Central Park

1967 - Original building destroyed by tornado replaced with new building. \$191,529.51

1980 - 41,602 square feet - cost \$2,221,555 (includes remodeling)

Large addition added and complex changed to Robinson Middle School in combination with Phys. Ed. facilities incorporated into Central Park Community Center.

Highland Park Central

1965 - 28,900 square feet (new building) cost \$426,920.74

This addition was built to replace the original three building complex. One small building was retained as an annex. The other two old buildings were demolished. The new building contains boiler room, sixteen classrooms, multipurpose room, library, office complex, kitchen, teachers lounge, clinic and several storage areas.

Highland Park North

? 1958 - 4,202 - cost prior to annexation

Four classrooms additions

1977 - 4,978 square feet - cost \$222,030.00

Addition consisting of multi purpose room, storm shelter, storage and food service. Project entailed considerable remodeling.

Highland Park South

? 1958 - 4,020 square feet - cost prior to annexation

Four classroom addition

1967 - 15,600 square feet - cost \$177,190.76

Large shelter play area plus six classrooms, two restrooms, teachers area and storage.

1977 - 1,368 square feet - cost \$143,417.00

Addition to the media center project includes considerable remodeling.

Lafayette

1962 - 7,000 square feet - cost \$148,434.07

Consisting of six classrooms, corridors and storage areas.

Lundgren (Oakland)

1963 - 4,765 square feet - cost \$80,659.47

One story 4 classroom addition.

McCarter

1977 - 6,200 square feet - cost \$182,085.00

One story addition of media center complex with storm shelter below. Project includes some remodeling.

McClure

1964 - 4,070 square feet - cost \$23,563.03

One story 4 classroom addition

1978 - 4,960 square feet - cost \$214,800.00

Addition of media center complex, restrooms, small instructional areas, storage and mechanical room. Project includes some remodeling.

Parkdale

1962 - 12,500 square feet - cost \$144,025.03

An annex addition of eight classrooms and two kindergartens.

Quincy

1976 - 8,500 square feet - cost \$331,969.00

One story addition contains three regular classrooms, two special ed. classrooms, five small instructional spaces, media center complex, restrooms and storage.

Randolph

1970 - 7,130 square feet - cost \$139,628.00

Consist of multi purpose room, restroom, kitchen, lobby, storage, mechanical and storm shelter.

Rice

1952 - 8,200 square feet - cost prior to annexation

Two classrooms and gym

1955 - 3,440 square feet - cost prior to annexation

Three classrooms

1958 - 1,288 square feet - cost prior to annexation

One classroom

1966 - 6,824 square feet - cost \$164,197.03

Four classrooms, administrative complex added to north and remodeling.

NOTE: No costs are available for additions prior to annexation for the following schools: Highland Park High School, Avondale East, Avondale West, Avondale Southwest, Belvoir, Highland Park North, Highland Park South, and Rice.

ORIGINAL CONSTRUCTION

	YR.	RACE		
1. Avondale E.	1954	W.		
2. Avondale S.W.	1957	W.		
3. Avondale W.	1954.	W.	0.1	0.3
4. Belvoir	1967	59.72 B	12.6	30.03
5. Bishop	1965	2.86 -		
6. Crestview	1954	0		
7. H.P. Noe.	1955	?	6.3	13.4
8. H.P. South.	1955	?		20.4
9. Lafayette	1956	13.70		
10. Hudson	1963	8.18 -		
1. Linn	1964.	5.71 -		
2. Belvoir	1967.			
3. Lowman Hill	1959.	- 27.1 B		
4. McCarter	1957.	- ?		
5. McCue	1962	- 0.5		
6. McEachron	1959	- ?		
7. Polk	1962	- 11.54		
8. Quinton Hgts.	1954.	2.8		
9. Sheldon	1957	- ?		

From 1950 - 1982 THE D.S.D. 501 OPENED 10 ELEM. SCHOOLS. TWO ^{ONE} OF THOSE ^{SCHOOLS}, BELVOIR AND LOWMAN HILL WERE OPENED AS RACIALLY IDENTIFIABLE ~~B~~ BLACK SCHOOLS AT 59.72% B, AND 27.1% BLACK RESPECTIVELY AND SIX OF THOSE 10 SCHOOLS WERE OPENED AS RACIALLY IDENTIFIABLY WHITE SCHOOLS; CRESTVIEW ~~B~~ McCarter, McCue, McEachron, AND SHELDON. ~~TORRE~~ W. S.H.

CONSTRUCTION by year.

1900-1910

CENTRAL PK 1906
 MCKINLEY 1907
 QUINCY 1904
 VAN BUREN 1910
 WASHINGTON 1910

1880

Park 1880

1911-1919

HIGHLAND PK CENT 1916
 LINCOLN 1916

1920-1929

BOSWELL JR 1923
 CRANE JR 1929
 CURTIS JR 1927
 HOLIDAY JR 1928
 ROOSEVELT JR 1926
 BULLMAN 1921
 CLAY 1926
 GAGE 1928
 MONROE 1927
 PARKDALE 1924
 RANDOLPH 1927

1930-1939

TOPEKA SH. 1931
 E. TOPEKA JR 1936
 HIP. JR 1935
 GRANT 1937
 SUMNER 1935

1940-1949

OAKLAND 1949?
 POTWIN 1949
 RICE 1949
 STATE ST. 1941
 CAPPER JR 1940

1950-1959

H.P. S.H. 1950-
 AVONDALE E 1954-
 AVONDALE S.W. 1957
 AVONDALE W 1954-
 SEE MAP? CRESTVIEW 1954- R
 HIGHLAND PK N. 1955 ✓
 H.P. SOUTH 1955 ✓
 LAFAYETTE 1957 ? ✓ R
 LOWMAN HILL 1959 ✓ ? ✓ R
 LUNDGREN 1950-?
 MCCARRE 1957 ✓
 MCFARLAN 1959 ✓
 QUINTON HGTS 1954- R R
 SURELON 1957 ✓
 STOUT 1955 ✓
 WHITSON 1952-

1960-69

TOPEKA W. S.H. 1961
 EISENHOWER JR 1961
 JARDINE " 1961
 LANDON " 1963
 BELVOIR REP. 1967- R
 BISHOP 1965
 HUDSON 1963-
 LINN 1964-
 McCLECK 1962-
 PARK REP. 1962 R
 QUINCY 1962 R

1970-1979

FRENCH JR 1970

1980-

ROBINSON M. J.
 CHASE

Addition Violation:

U.S.D. 501 BUILT OR CAUSED TO BE BUILT 49 ADDITIONS TO SCHOOL BLDGS. IN THE DISTRICT.

H.P.S.H	1965	14.45	TOPKA W.	1963	0
	1969	15.66		1964	0.9
	1970	15.18		1965	0
				1968	0.6
				1971	0.6
				1980	4.4

CAPPE 1955 W
1963 0

LANOON 1976 2.96

March 3 1976
" W. 1976
" S.W. 1977

Judge Desmiseso Suporb.

513-352-2750

6th	D.L. 360	6:30	8:30	
	<u>1746</u>	9:19	10:30	(374.00)
13th	D.L. 1589	6:30	7:55	

	1956	1966	
	17.6	44.38	11% 3 student / yr.
	8.4	19.01	11% 1 student / yr.

	11:05	12:55	
259	4:10	6:00	191.

ADDITIONAL CONST. POST 1953

1. THE U.S.D. 501 CAUSED 18 BUILDING ADDITIONS TO BE MADE TO 14 SCHOOLS OF THE TOPEKA SCHOOL SYSTEM BETWEEN 1960 AND 1969.

A. AT THE SENIOR HIGH LEVEL U.S.D. 501 PLACES FOUR ADDITIONS AT THE TOPEKA WEST SCHOOL IN 1963, 1964, 1965 & 1968 RESPECTIVELY AND OVER THAT PERIOD THE TOPEKA WEST S.H.S. WENT FROM 0.4 TO 0.6% IN ITS STUDENT RACIAL COMPOSITION WHICH THE SYSTEM WENT FROM 14.9 TO 15.1% MINORITY.

DURING THIS PERIOD THE U.S.D. 501 BUILT TWO BUILDING ADDITIONS TO THE HIGHLAND PARK SENIOR HIGH SCHOOL, 1965 & 1969.

AS OF 1969 THE HIGHLAND PARK S.H.S., AT 15.7% MINORITY, HAD 40 TIMES AS MANY BLACK STUDENTS AS THE TOPEKA WEST S.H.S.

B. THE U.S.D. 501 BUILT AND OPENED ONE ADDITION @. AT CURTIS AND HOLIDAY JUNIOR HIGH SCHOOLS. THERE IS NO RACIAL DATA AVAILABLE FOR THE SCHOOLS IN 1964 BUT TWO YEARS LATER IN 1966 THE CURTIS J.H. SCHOOL HAD 9 TIMES AS MANY BLACK STUDENTS AS THE HOLIDAY J.H.S. AND WAS EQUALLY IDENTIFIABLE AS BLACK IN 1967.

C. THE U.S.D. 501 CAUSED 10 BUILDING ADDITIONS TO BE BUILT AT AS MANY ELEMENTARY SCHOOLS. FROM 1962 TO 1969.

OF THOSE TEN, THREE OF THE ADDITIONS WERE TO SCHOOLS THAT HAD HIGH PROPORTIONS OF BLACK STUDENTS HISTORICALLY, AND WERE IN FACT PRIMARILY IDENTIFIABLE AS BLACK SCHOOLS IN 1966. I.E. PARKDALE 93.12% B, BELLOIR 59.7% B, & LAFAYETTE 54.5% BLACK.

AND FIVE ADDITIONS WERE ADDED TO SCHOOLS WHICH HAD A HISTORY OF BEING ALL OR NEARLY ALL WHITE IN THEIR STUDENT COMPOSITIONS, RICE 3.0% BLACK, LUNDGREN 3.3% BLACK, BRISLAP 2.7% B, HIGHLAND PK SENIOR 2.5% B AND MCCURR 0.5% BLACK IN 1966.

Original Const post 1953

1. THE U.S.D. 501 BUILT OR CAUSED TO BE BUILT EIGHT ELEMENTARY SCHOOLS FROM 1954 TO 1959.

FIVE OF THOSE ELEM. SCHOOLS OPENED ^{WITH} ALL OR NEARLY ALL WHITE STUDENTS I.E. CRISTVIEW, McCARTER, McFARLION, SUREDON, STOUT.

THREE OF THOSE ELEM. SCHOOLS WERE OPENED TO CONTAIN THE EXPANSION OF TRADITIONAL BLACK NEIGHBORHOODS I.E. LOWMAN HILL, LAFAYETTE, & QUINN HITS.

2. THE U.S.D. 501 BUILT ONE SENIOR HIGH SCHOOL, THREE JUNIOR HIGH SCHOOLS, AND SIX ELEM. SCHOOLS BETWEEN 1960 AND 1969.

THE SENIOR HIGH SCHOOL, "TOPKA WEST", AND THE LONDON, JORDINE & EISENHOWER JUNIOR HIGH SCHOOLS WERE OPENED WITH ALL WHITE OR NEARLY ALL WHITE STUDENT BODIES IN 1961, 1961, 1963, & 1961 RESPECTIVELY.

FIVE OF THE ELEM. SCHOOLS OPENED PREDOMINANTLY WHITE IN THEIR STUDENT COMPOSITIONS, AND THEY WERE THE POLK, AND McCLURE IN 1962, THE HODSON IN 1963, THE LINN IN 1964, & THE BISCUA 1965.

THE BELVOIR ELEM. SCHOOL, THE SIXTH ELEM. SCHOOL CONSTRUCTED IN THE 1960'S, OPENED AT 54.8% BLACK AT A TIME WHEN THE SYSTEM WAS 16.5% MINORITY.

3. THE U.S.D. 501 OPENED THE FRENCH JUNIOR HIGH SCHOOL IN 1970 WITH A STUDENT RACIAL COMPOSITION OF 0.9% MINORITY AT A TIME WHEN THE SYSTEM WAS 17.7% MINORITY AT THE JUNIOR HIGH LEVEL AND THERE WERE FIVE JUNIOR HIGH SCHOOLS ABOVE THE SYSTEM WISE JUNIOR HIGH SCHOOL AVERAGE AND THREE OF THOSE, EAST TOPKA, CRANE & CURTIS JUNIOR HIGH SCHOOLS WERE INHERENT RACIALLY IDENTIFIABLE AS BLACK.

4. IN 1980 THE U.S.D. 501 OPENED THE ROBINSON & CHASE MIDDLE SCHOOLS WITH RACIAL COMPOSITIONS OF 32.87 AND 38.48% MINORITY RESPECTIVELY AT A TIME WHEN THE SYSTEM ITSELF WAS ONLY 25.6% MINORITY AT THE MIDDLE SCHOOL LEVEL, AND WHEN THERE EXISTED THREE JUNIOR HIGHS THE FRENCH, LONDON & JORDINE WHICH WERE MUCH LOWER THAN THAT AVERAGE AND TWO OF THOSE WERE INHERENT RACIALLY IDENTIFIABLE AS WHITE SCHOOLS.

PORTABLE CLASSROOM PLACEMENT by Year.

50's			
GAOK	2 '51	TOPEKA W.	1 '65
"	2 '52	COPPER	3 '65
"	3 '53	BELVOIR	4 '65
Q. HOTS.	1 '53	H.P.N.	2 '65
GAOK	3 '54	LAFAYETTE	1 '65
"	3 '55	MCCURE	1 '65
"	3 '56	RICE	3 '65
CRESTVIEW	2 '56	STATE ST.	3 '65
"	2 '57	TOPEKA W.	3 '66
GAOK	3 '57	COPPER	3 '66
"	1 '58	BELVOIR	5 '66
CRESTVIEW	4 '58	BISHOP.	1 '66
LUNDGREN	1 '58	C. PK.	16 '66
"	1 '59		
GAOK	1 '59		
CRESTVIEW	4 '59		
RANDOLPH	1 '59		
CRESTVIEW	2 '60		
LUNDGREN	1 '60		
COPPER	4 '60		
"	4 '61		
CRESTVIEW	2 '61		
LUNDGREN	2 '61		
McEACHRON	2 '61		
"	2 '62		
McCURE	1 '62		
LUNDGREN	2 '62		
H.P. N.	2 '62		
CRESTVIEW	2 '62		
COPPER	4 '62		
WINDSOR	5 '63		
H.P. N.	1 '63		
MCCURE	3 '63		
McEACHRON	4 '63		
RICE	1 '63		
STATE ST.	1 '63		
TOPEKA W.	1 '64		
COPPER	3 '64		
H.P. N.	3 '64		
MCCURE	1 '64		
McEACHRON	4 '64		
RICE	3 '64		
STATE ST.	2 '64		

CONSTRUCTION VIOLATION: RACE @ TIME OF OPENING

SENIOR HIGH SCHOOLS

		% BLACK	
		1966	SYSTEM
1.	HIGHLAND PK. 1955 -	14.45	14.89
2.	TOPKA WEST 1961 -	0.45	14.89
3.			

JUNIOR HIGH SCHOOLS

		% BLACK	
		1966	SYSTEM
1.	EISENHOWER 1961 -	5.8	15.3
2.	FRENCH 1970 -	0.91	17.7
3.	JACDINE 1961 -	0.4	15.3
4.	LANSON 1963 -	1.5	15.3
5.	ROBINSON Mid 1980	32.9	25.6
6.	CHASE Mid 1980	38.5	25.6
7.	AVONDALE S.W. 1957	w	15.3

ELEMENTARY SCHOOLS

				% BLACK	
				1966	SYSTEM
1.	AVONDALE E.	1959(A)		14.96	16.5
2.	" S.W.	" (A)		0.7	16.5
3.	" W.	" (A)		1.3	16.5
4.	BEUVOIR	1960(A)	1967	59.7	
5.	MISHUP	1965		2.9	16.5
6.	C.P.K.	1967.		16.4	
7.	CRESTVIEW	1954.			
8.	DAWSON	1960(A)			16.5
9.	HIGHLAND PK. CENT.	1959(A)			16.5
10.	" " NORTH	" (A)			16.5
1.	" " SOUTH	" (A)			16.5
2.	HUDSON	1963			16.5
3.	LAFAYETTE	1957			16.5
4.	LINN	1964			16.5
5.	LOWMAN HILL	1959			16.5
6.	LYMAN	1962			16.5
7.	MCCARTER	1957			16.5
8.	MCCLUCK	1962			16.5
9.	MCFARLAN	1959			16.5
10.	PIRCE	1957(A)			16.5
1.	POLK	1962			16.5
2.	QUINCY	1962			16.5
3.	QUINTON HILLS	1954			16.5
4.	STOUT	1955			16.5

TENTATIVE PLAN FOR A MORE PERFECT UNITARY SCHOOL SYSTEM
FOR TOPEKA UNIFIED SCHOOL DISTRICT NO. 501
FOR IMPLEMENTATION AT THE BEGINNING OF THE 1974-1975 SCHOOL YEAR

This preliminary proposal is in accordance with the Resolution adopted by the Board of Education on February 8, 1974. In the Resolution, the Board outlined the steps which would be taken in the development of a proposal. These steps were:

1. Completing a block-by-block analysis of the enrollment of all students in the school district, by race;
2. Developing a plan which would work toward achieving a more perfect unitary school system in the school district by use of one or more of the following possible means:
 - a. Reassignment of students to schools
 - b. Redefining school attendance areas
 - c. Closing of certain schools and reassigning of students to other schools
 - d. Additions to, or enlargement or remodeling of some school buildings or facilities including new construction or use of mobile classrooms
 - e. Construction of new schools and facilities.

In addition, the administrative staff devised criteria to guide the development of the preliminary proposal. The criteria, in order of priority, are as follows:

1. Maintain and improve educational opportunities for students
2. Eliminate racial isolation and maintain racial balance with the HEW guidelines.
3. Maintain the neighborhood concept of schools as much as possible
4. Utilize efficiently the available facilities.

TENTATIVE PLAN
Presented by the Administrative Staff
at the April 30, 1974 Special Meeting
of the Board of Education
of Unified School District No. 501

1. Close five elementary schools (Belvoir, Clay, Monroe, Parkdale, and Rice) and reassign students--see Attachment No. 1.
2. Close two junior high schools (Crane and Highland Park) and reassign students--see Attachment No. 2.
3. Eliminate all optional attendance areas--see Attachments Nos. 1 and 2.
4. Redefine attendance area boundaries--see Attachments Nos. 3 and 4 (maps).
5. Summarize effect of minority composition and proposed enrollment in all schools--see Attachment No. 5.
6. Adopt policy to ensure that no school will be allowed to become racially isolated in excess of 50% minority composition.
7. Inform all parents by letter of the proposed plan--see Attachment No. 6.
8. Work with parent groups in the affected areas as well as other community groups, if an extension of time to June 1, 1974 is granted.
9. Assign special programs such as Head Start, Follow Through, Special Education, and other alternative programs in such a way as to not create racially isolated school centers.
10. Renovation of facilities at certain junior high schools--see Attachment No. 7.
11. Plan to be implemented, if approved by HEW and the Board of Education of Unified School District No. 501, at the beginning of the 1974-75 school year.

NOTE: Excerpts of minutes of the Special Meeting of the Board of Education for Unified School District No. 501 held on April 30, 1974 relative to the tentative plan and request for extension of time are herein included as Attachment No. 8.

00013

ATTACHMENT NO. 1

Monroe School, with 160 students residing in its present attendance area, is scheduled to be closed since HEW views this school to be the last "vestige" of the old dual school system that existed prior to the 1954 Brown vs Topeka Board of Education decision. The 44 students north of 14th Street and west of the Santa Fe tracks will go to Polk. The area south of the Shunganunga Creek which presently has no students would be transferred to Quinton Heights, and the balance of 116 students would be transferred to Central Park.

Clay School was constructed 48 years ago and has only 141 students residing within its present boundaries. It is proposed that this school be closed or converted to an alternative use, with 51 students assigned to Sumner, 33 to Polk, 40 to Lowman Hill, and 17 to Potwin.

The proposed closing of Rice School would cause 212 students living south of the Shunganunga Creek channel to be assigned to Lafayette, and the two students living north of this channel would be transferred to State Street. The small percentage of minority within the Rice student body will help to substantially reduce the concentration of minorities in Lafayette.

It is proposed that State Street School would receive a total of 86 students from the former Lafayette area north of the Shunganunga Creek (with the exception of the Ripley Plaza and Park area), two from the former Rice area, and 23 from Lundgren School to help balance its minority percentage and enrollment to 38.68% and 530 respectively. The common boundary line between State Street and Lundgren would be stabilized on Sardou Street from River Road to the Billard Airport.

Plans are for Highland Park North to become a primary school for kindergarten through second or third grade and for Highland Park Central to serve as an intermediate school for the remaining upper grades through sixth. It is anticipated that Highland Park North would serve 450 students and Highland Park Central's enrollment might be 355, by including students from the remaining portion of their own attendance area combined with the additional students from the southern part of Parkdale and the northern section of Highland Park South. Quinton Heights would receive 18 students from the former Highland Park North attendance area.

Hudson School, constructed in 1963, potentially could enroll 313 students from its attendance area with 31.63% minority. With the shift of 198 students from Belvoir due to its proposed closing, it would seem necessary to reassign 138 students from the heavy concentration of minority located on the Deer Creek Village and the area south of East 25th Street to Highland Park South. In order to bring the minority to within acceptable limits, 77 students would be supplied from eastern portions of the Highland Park Central area and 23 students reassigned from the Highland Park North attendance areas.

Highland Park South would expect an increase of 138 students from the former Hudson area, but must release 74 students living between 29th and 31st Streets in the north part of their attendance area to help reduce the minority makeup of the Highland Park Primary and Intermediate School combination.

Avondale East would accept 51 students from the western portion of the Highland Park Central area which contains an above-average percentage of minority students, effectively increasing their student body to a total of 469 students and a minority percentage of 29.21.

The older section of Parkdale School was constructed in 1924, and an eight-room addition was completed in 1962. By closing this attendance center with the district's highest minority percentage of 91.81%, 12 students living on the west side of the Shunganunga Channel would go to Polk, 83 to Lafayette, and 125 would attend the Highland Park North Primary and Highland Park Central Intermediate under a paired-school concept.

Belvoir School is slated for closing due to racial isolation found in the present Belvoir School attendance area. The section north of East 10th Street containing 76 students would be transferred to Lafayette, and the 198 students living in the HUD project housing--Pine Ridge and Trailridge Apartments would be assigned to Hudson School.

Since Lowman Hill has a minority percentage of 49.08%, it seems necessary to expand its attendance area boundaries to include additional non-minority students to effectively reduce its minority percentage to an acceptable 32.97% and an enrollment of 452. Forty students should be received from Clay due to its closing, 22 from the Gage-Randolph optional area which would be eliminated, 33 from the Lowman Hill-Gage-Clay optional area, 50 from Randolph, 19 from Central Park, 18 from Gage, and three students to be reassigned to Polk.

Grant and Quincy Schools would be affected by a redrawing of their common boundaries to be along North Central Avenue, instead of the present configuration.

Grant School would gain 38 students from Quincy, and experience a slight reduction in minority to age.

Central Park was constructed in 1969, and replaced an older structure that was destroyed by the 1966 tornado. This fully air-conditioned building with its excellent facilities is projected to house 433 students for the 1974-75 school **69011**

year. The planned addition of 116 students from Monroe, 60 from Polk, 37 from Randolph, 7 from Quinton Heights, and the proposed transfer of 19 students to Lowman Hill and 34 to Stout, would result in a 37.41% minority composition.

Randolph would transfer 15 students to Sheldon from an area west of Washburn Park near 10th and Oakley. Sixteen students would be reassigned to Stout, 50 assigned to Lowman Hill, 37 to Central Park, and one would be received from Whitson by squaring the boundary at 17th and Oakley. Randolph would receive 29 students from the former optional area which was shared with Gage.

The former Gage-Sheldon optional area between Gage Boulevard and Fairlawn Road between 10th Street and the Kansas River was partitioned along 6th Street resulting in 39 students being assigned to Sheldon and 70 being assigned to Gage.

The Lowman Hill-Gage-Clay optional area would be redistributed with 33 students being assigned to Lowman Hill and 18 assigned to Potwin.

The Crestview-McClure optional area would be assigned to Crestview--a transfer of 69 students.

The Stout-Whitson optional area bordering on West 21st Street would be assigned to Stout--a transfer of eight students.

Sheldon School attendance area would be increased by the addition of 12 students from the former Whitson area, 15 from Gage area, and 39 from the distribution of the former Gage-Sheldon option.

Stout School would receive 34 students from the former Central Park area between 19th and 21st Streets from Washburn Avenue to Clay Street. Sixteen students would be reassigned from Randolph, and 8 students would attend from the former Whitson-Stout optional area which would be eliminated.

ATTACHMENT NO. 2

Crane Junior High is scheduled for closing due to its declining small enrollment and its 51.86% minority composition. The proposal indicates that 16 students would be transferred to East Topeka, 12 to Roosevelt, and 267 to Boswell.

Highland Park Junior High was built in 1935, and had an addition constructed in 1959. It is planned that all of the present student body numbering 396 students would be transferred to the newly defined East Topeka Junior High campus to substantially reduce the racial isolation found in the present East Topeka area. A small area southwest of 23rd and Adams would be assigned to Eisenhower Junior High. The proposed new enrollment of 770 at the East Topeka campus would result in a minority composition reduction from 61.10% to 42.21%.

Holliday Junior High has a present enrollment of 360 students with a minority composition of 18.89%. It is suggested that 58 East Topeka students who live north of the Shunganunga Creek channel should be assigned to Holliday to relieve the racial isolation of the East Topeka attendance area, resulting in a 27.75% minority enrollment ratio.

The west boundaries of Boswell and Roosevelt would be stabilized at Oakley Avenue, resulting in the transfer of 23 and 13 students from the respective areas being made to Landon Junior High. This transfer would enable Boswell and Roosevelt to better accommodate of the redistribution of the present Crane students. Boswell would tentatively receive 267 Crane students, while transferring 117 Boswell students to Roosevelt. Roosevelt would be receiving 12 Crane students. In summary, Boswell and Roosevelt would have enrollments of 634 and 519 with corresponding new minority compositions of 25.27% and 19.07%.

00008

Jardine Junior High would receive one student due to the elimination of the Highland Park-Eisenhower optional area while Eisenhower would receive 10 students from that area. Capper Junior High would be receiving 41 students from the former French-Capper optional area near Fairlawn Road between 21st Street and the Shunganunga Creek.

April 29, 1974

TOPEKA PUBLIC SCHOOLS

Building Capacity and Student Enrollment

(Enrollment projections based on residency of 9-17-73)

	PRESENT		Effective Building Capacity	PROPOSED	
	Minority % of Orig. Attendance Area	Total Enrollment in Orig. Att. Area		Proposed Enrollment for New Att. Area	Minority % of Prop. New Att. Area
Avondale East	27.27	418	659	469	29.21
Avondale Southwest	2.82	390	366	390	2.82
Avondale West	3.05	459	444	459	3.05
Belvoir	71.90	274	517	Closed	
Bishop	3.58	475	576	475	3.58
Central Park	18.42	266	450	433	37.41
Clay	22.70	141	245	Closed	
Crestview	.63	319	585	388	.52
Gage	1.29	232	315	269	1.86
Grant	31.28	195	332	233	28.75
H. P. Central	19.67	422	682	(4-6) 355	34.93
H. P. North	41.36	353	443	(K-3) 450	41.12
H. P. South	17.04	487	588	551	25.23
Hudson	31.63	313	319	473	39.54
Lafayette	61.22	361	603	646	49.69
Linn	13.24	287	472	287	13.24
Lowman Hill	49.08	273	472	452	32.97
Lundgren	3.02	265	417	242	2.90
McCarter	1.32	454	537	454	1.32
McClure	.53	375	461	375	.53
McEachron	.19	475	473	475	.19
Monroe	79.38	160	230	Closed	
Parkdale	91.81	220	453	Closed	
Polk	28.65	178	261	210	38.58
Potwin	2.58	271	309	306	4.25

Elementary Schools (Continued)

	PRESENT		Effective Building Capacity	PROPOSED	
	Minority % of Orig. Attendance Area	Total Enrollment in Orig. Att. Area		Proposed Enrollment for New Att. Area	Minority % of Prop. New Att. Area
Quincy	16.80	250	443	212	16.98
Quinton Hgts.	31.84	201	330	212	34.91
Randolph	2.79	358	388	285	3.16
Rice	15.89	214	331	Closed	
Sheldon	4.97	161	340	227	4.41
State Street	32.22	419	368	530	38.68
Stout	.78	258	399	316	3.48
Sumner	19.60	250	280	301	20.93
Whitson	1.27	316	429	303	1.32
Lowman Hill - Gage - Clay Optional	23.53	51			
Randolph - Gage Optional	1.96	51			
Gage - Sheldon Optional	2.75	109			
Stout - Whitson Optional	0	8			
Crestview - McClure Optional	0	69			
Total Regular Students or Minority %	19.21	10,778		10,778	19.21
Special Ed. (not assigned to att. areas)		264		264	
GRAND TOTAL		11,042	14,517	11,042	

April 29, 1974


TOPEKA PUBLIC SCHOOLS
 Building Capacity and Student Enrollment

Enrollment projections based on residency of 9-17-73)

	PRESENT		Effective Building Capacity	PROPOSED	
	Minority % of Orig. Attendance Area	Total Enrollment in Orig. Att. Area		Proposed Enrollment for New Att. Area	Minority % of Prop. New Att. Area
Boswell	16.50	497	650	634	25.27
Capper	.56	360	545	401	.50
Crane	51.86	295	420	Closed	
Curtis	30.73	205	450	205	30.73
East Topeka	61.10	437	800	770	42.21
Eisenhower	17.25	690	780	721	19.14
French	3.06	392	570	392	3.06
Highland Park	27.53	396	520	Closed	
Holliday	18.89	360	480	418	27.75
Jardine	1.84	653	780	654	1.99
Landon	1.44	416	450	452	1.55
Roosevelt	9.93	413	560	519	19.07
Plus These Optional Attendance Areas					
Eisenhower - H. P.					
Capper - French					
TOTAL REGULAR STUDENTS OR MINORITY %	18.10	5,166		5,166	18.10
SPECIAL ED. (not assigned to an attendance area)		152		152	
GRAND TOTAL		5,318		5,318	

THE
TOPEKA PUBLIC SCHOOLS

Unified School District No. 501 — Shawnee County, State of Kansas



Office of Superintendent

• 415 WEST EIGHTH STREET • PHONE 357-0351
• TOPEKA, KANSAS 66603

April 30, 1974

Dear Parent:

On Tuesday, April 30, 1974, the Board of Education for Unified School District No. 501 accepted for study a preliminary proposal which appears to meet the Department of Health, Education, and Welfare (HEW) guidelines concerning student racial compositions. You may recall that on January 11, 1974, the Board for Unified School District No. 501 received notification from the Civil Rights Section of HEW as to findings that certain schools in the district were not in compliance with the Civil Rights Act of 1964.

The preliminary proposal presented to the Board would close five elementary schools--Belvoir, Clay, Monroe, Parkdale, and Rice; as well as two junior high schools--Crane and Highland Park.

In addition, other school attendance areas would be adjusted in ways which appear to meet HEW guidelines. In total, 22 school attendance areas may be affected. If you have an elementary or junior high school child, there will be a map attached to this letter defining those attendance areas. High school attendance boundaries are unaffected except for optional areas. The preliminary plan proposes the elimination of all optional attendance areas at the elementary, junior, and senior high school levels. Attendance area maps of the entire district will be available in each school.

The schools specifically mentioned in the January HEW report as not being in compliance were Monroe, Parkdale, Lafayette, Belvoir, and Lowman Hill. In addition, HEW questioned the adequacy of facilities at certain junior highs with higher minority enrollments. The Board was requested to submit an enumeration of steps which would lead to a proposal designed to meet HEW guidelines. The preliminary proposal, if adopted by the Board and approved by HEW, would be implemented by the beginning of the 1974-75 school year.

In a resolution dated February 8, 1974, the Board of Education outlined the steps which would be taken in the development of a proposal. These steps were:

1. Completing a block-by-block analysis of the enrollment of all students in the school district, by race;
2. Developing a plan which would work toward achieving a more perfect unitary school system in the school district by use of one or more of the following possible means:
 - a. Reassignment of students to schools
 - b. Redefining school attendance areas
 - c. Closing of certain schools and reassigning of students to other schools

6002

- d. Additions to, or enlargement or remodeling of some school buildings or facilities including new construction or use of mobile classrooms
- e. Construction of new schools and facilities.

Unified School District No. 501 staff as well as the president of the Board of Education, Dr. Mark L. Morris, Jr., have been in periodic contact with the regional HEW office in Kansas City, Missouri, for the purpose of exchanging suggestions and ideas concerning those actions necessary to bring the district into compliance.

During this time, the administrative staff devised criteria to guide the development of the preliminary proposal. The criteria, in order of priority, are as follows:

1. Maintain and improve educational opportunities for students
2. Eliminate racial isolation and maintain racial balance within the HEW guidelines
3. Maintain the neighborhood concept of schools as much as possible
4. Utilize efficiently the available facilities.

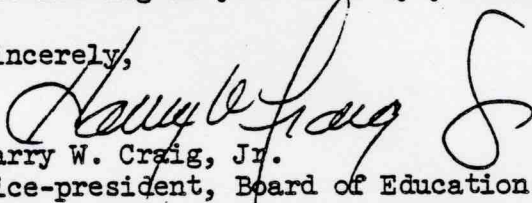
The preliminary draft will provide for long-term compliance insofar as now foreseeable and for revisions from time to time in order to assure that compliance will be maintained, providing, however, that such revisions will not substantially hinder the educational process or impair the health and safety of the students involved.

The effects of the preliminary proposal upon building use of schools closed as primary attendance centers will be determined in consultation with the communities involved. Alternative educational needs of the district will also be taken into consideration. The staff plans to explore the transportation needs of the areas affected.

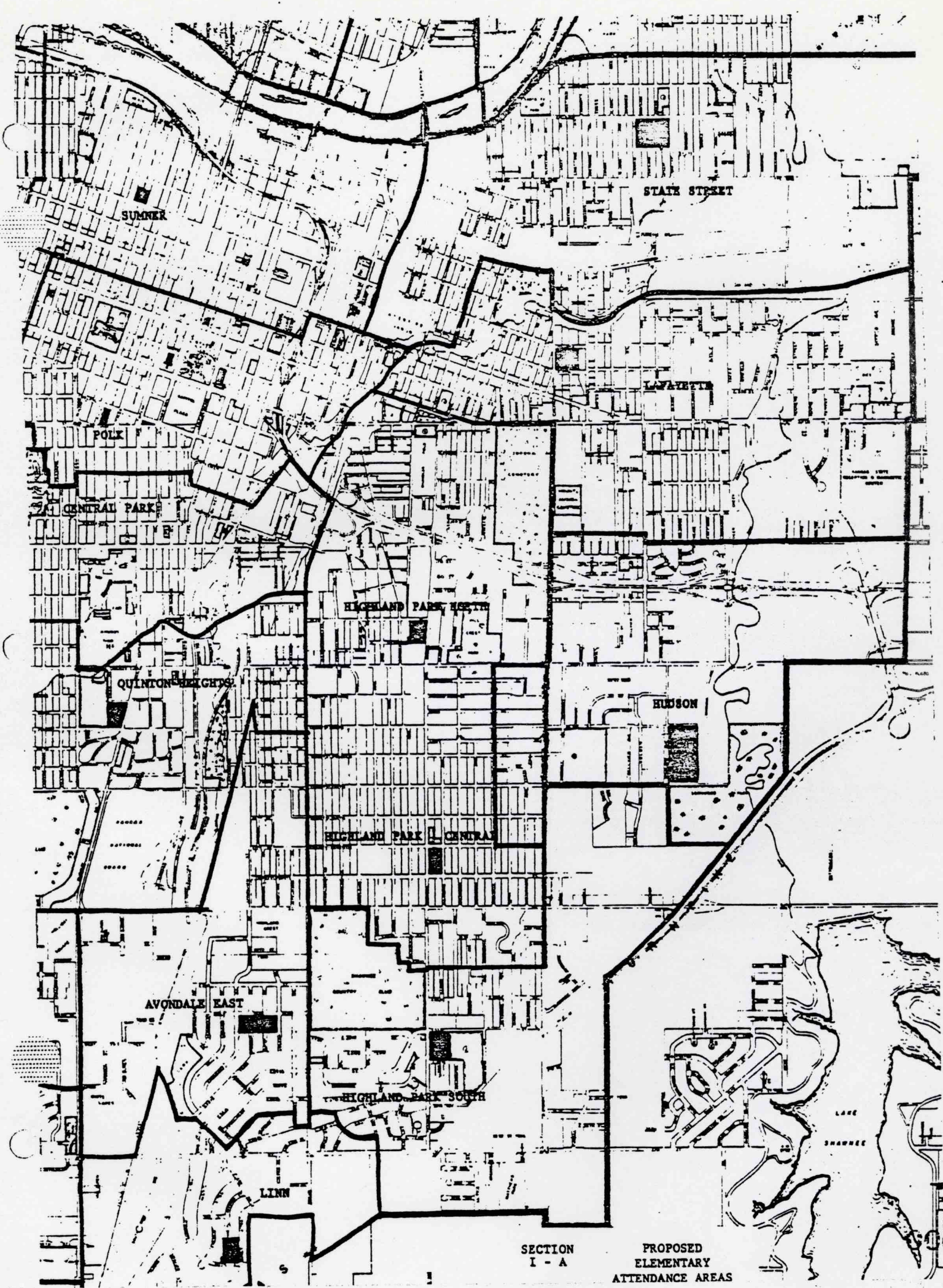
The teaching and administrative staff will be assigned according to the educational needs of the total district. It is expected that those who are currently under contract for 1974-75 will not be affected.

In order to further explain the details of this proposal, meetings will be scheduled in those communities involved. The staff and a Board of Education member will be present to give explanations, answer questions, and receive patron input. Your attendance would be appreciated. You will be notified of the meeting in your area by your building principal.

Sincerely,

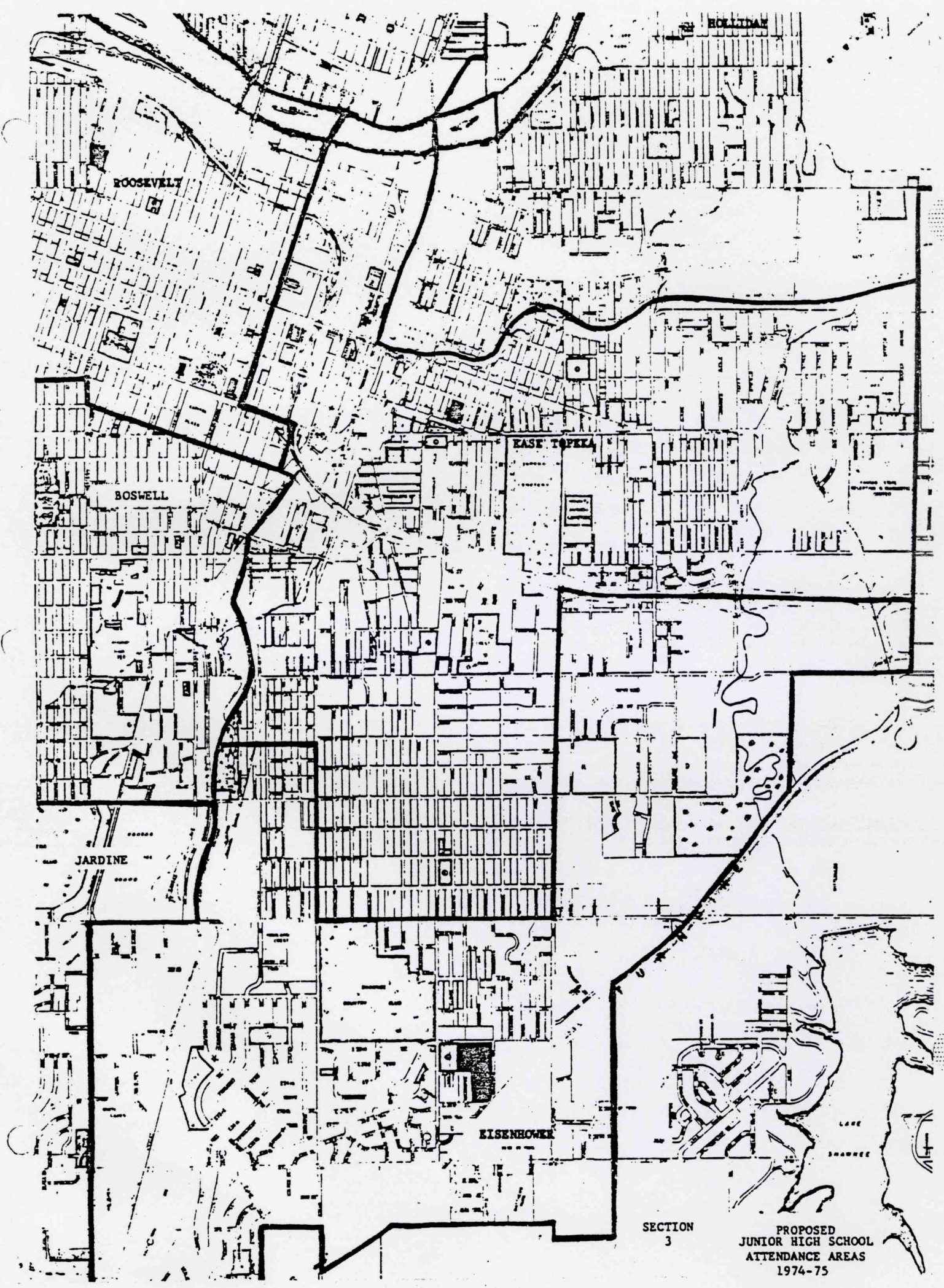

Harry W. Craig, Jr.
Vice-president, Board of Education
Unified School District No. 501

Attachment



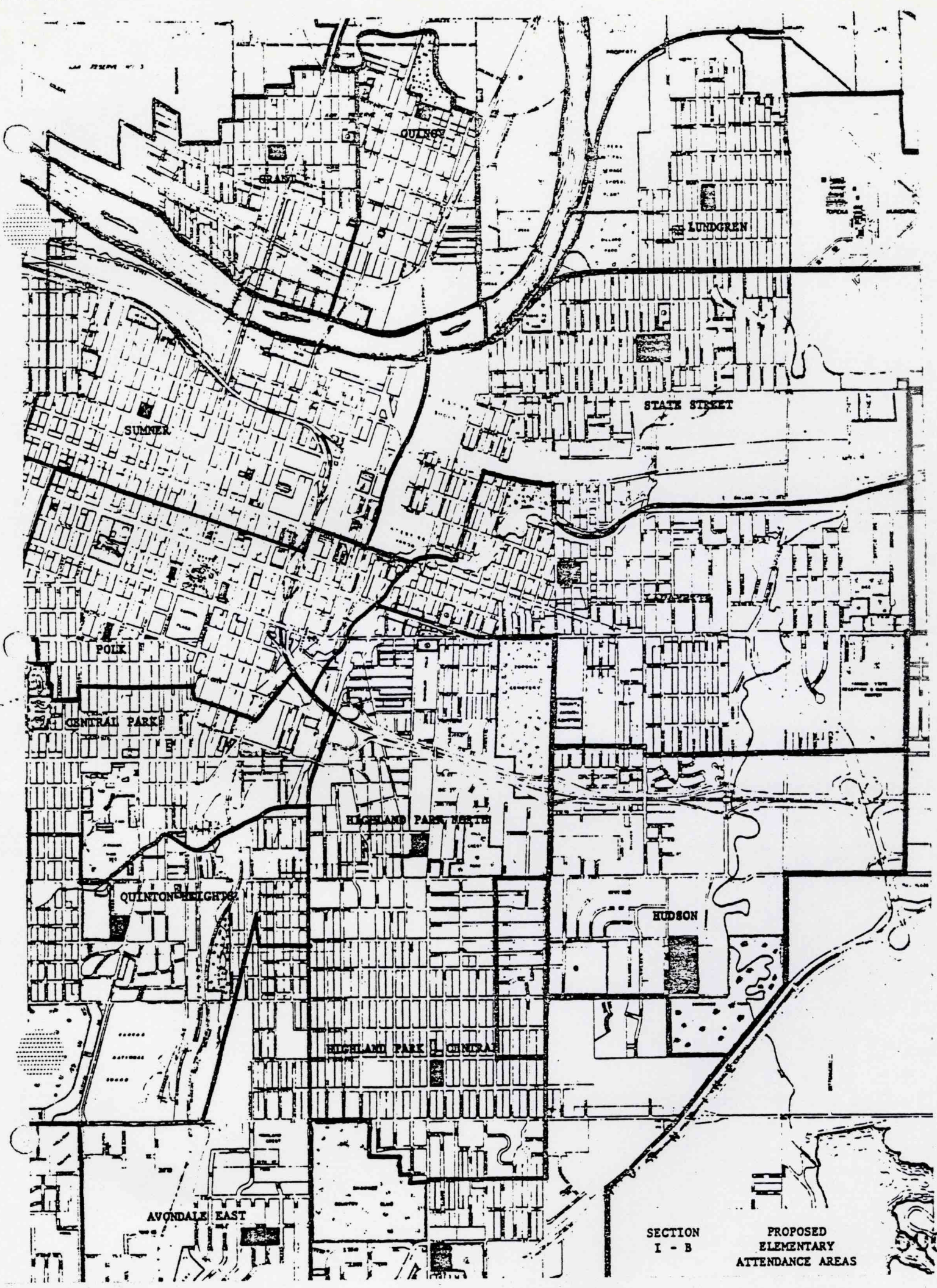
SECTION
I - A
PROPOSED
ELEMENTARY
ATTENDANCE AREAS

9002



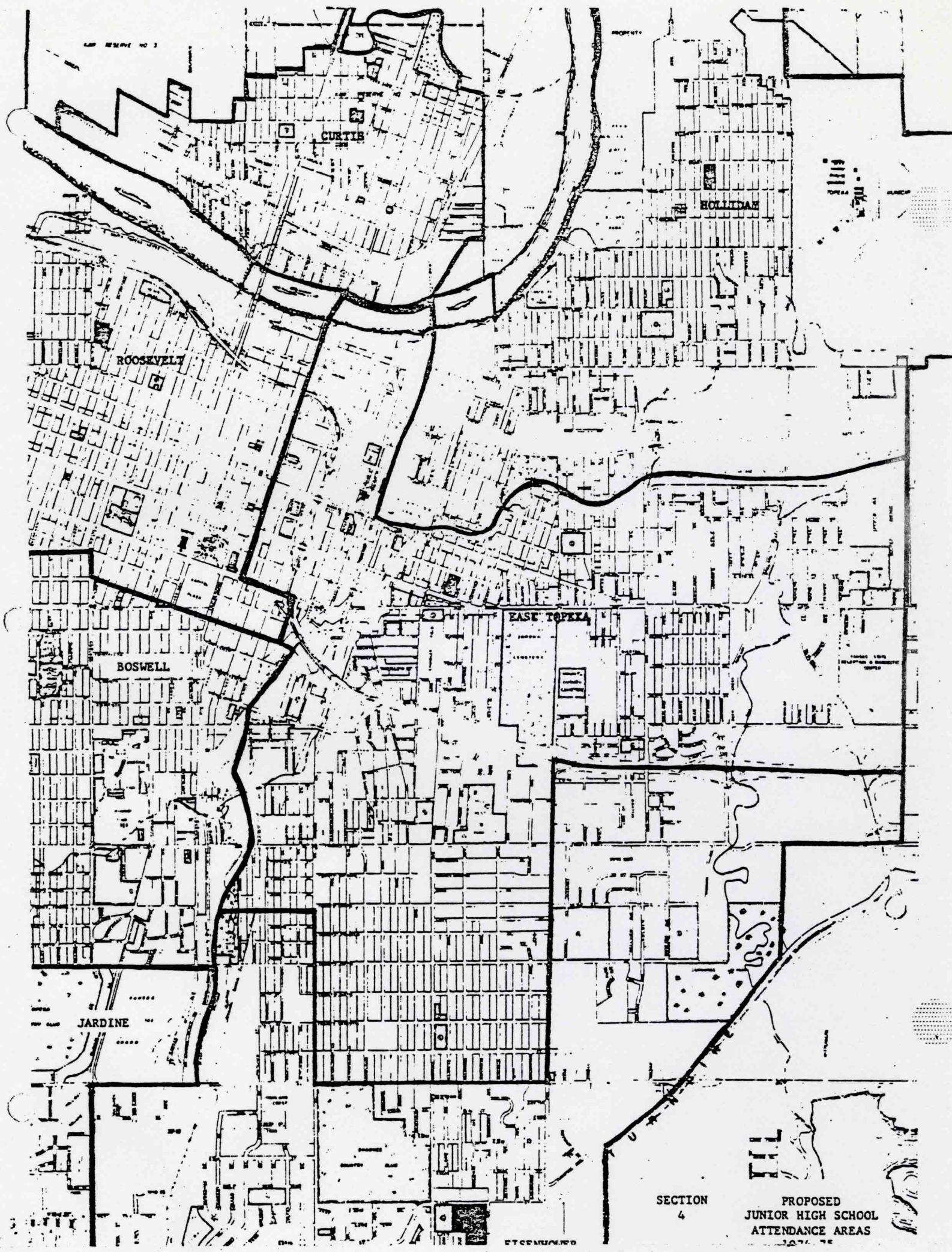
SECTION
3

PROPOSED
JUNIOR HIGH SCHOOL
ATTENDANCE AREAS
1974-75



SECTION
I - B

PROPOSED
ELEMENTARY
ATTENDANCE AREAS



MAP SHEET NO. 3

CURTIS

HOLLIDAY

ROOSEVELT

BOSWELL

EAST TOPKA

JARDINE

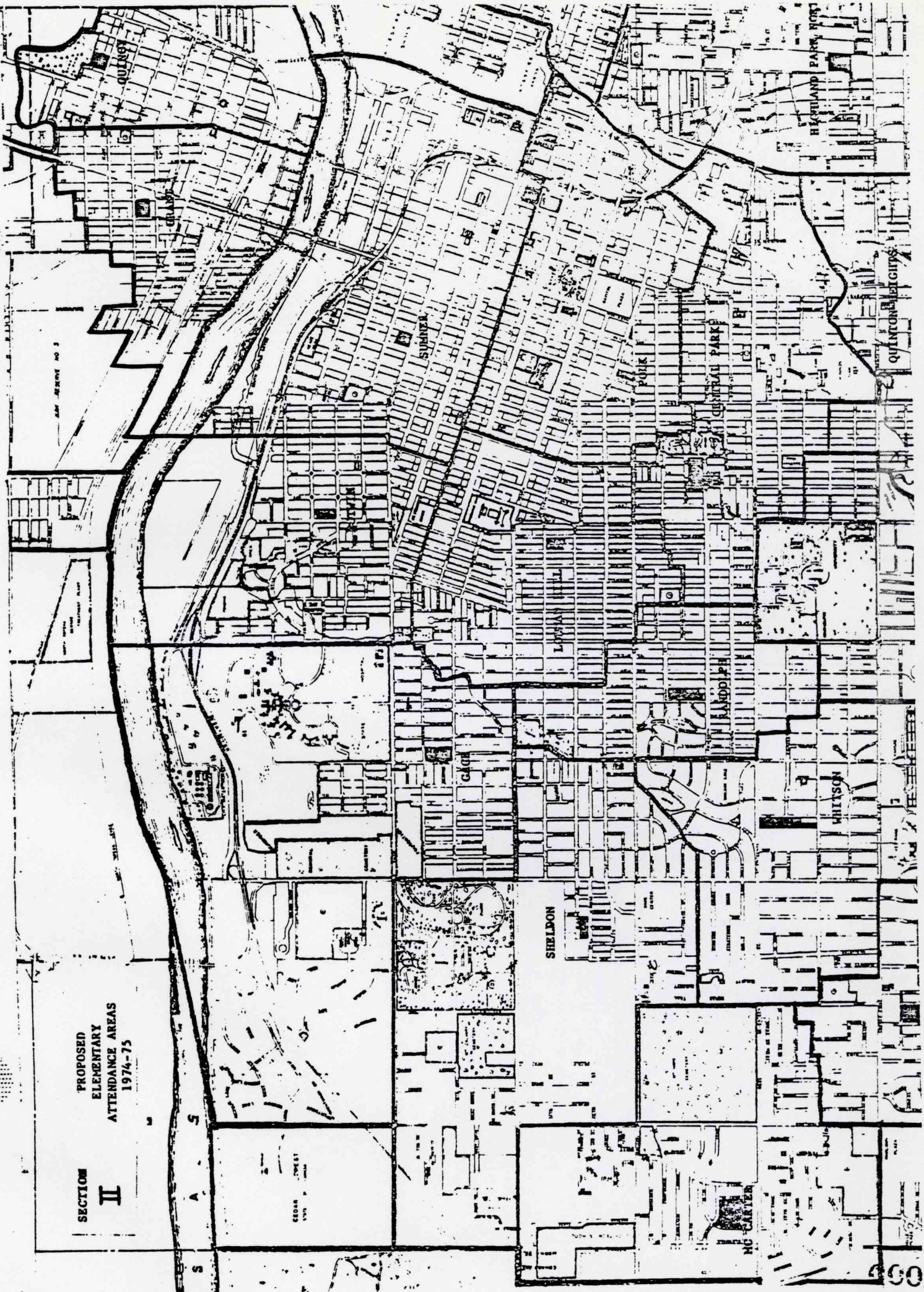
SECTION
4

PROPOSED
JUNIOR HIGH SCHOOL
ATTENDANCE AREAS

ETC. ET CETERA

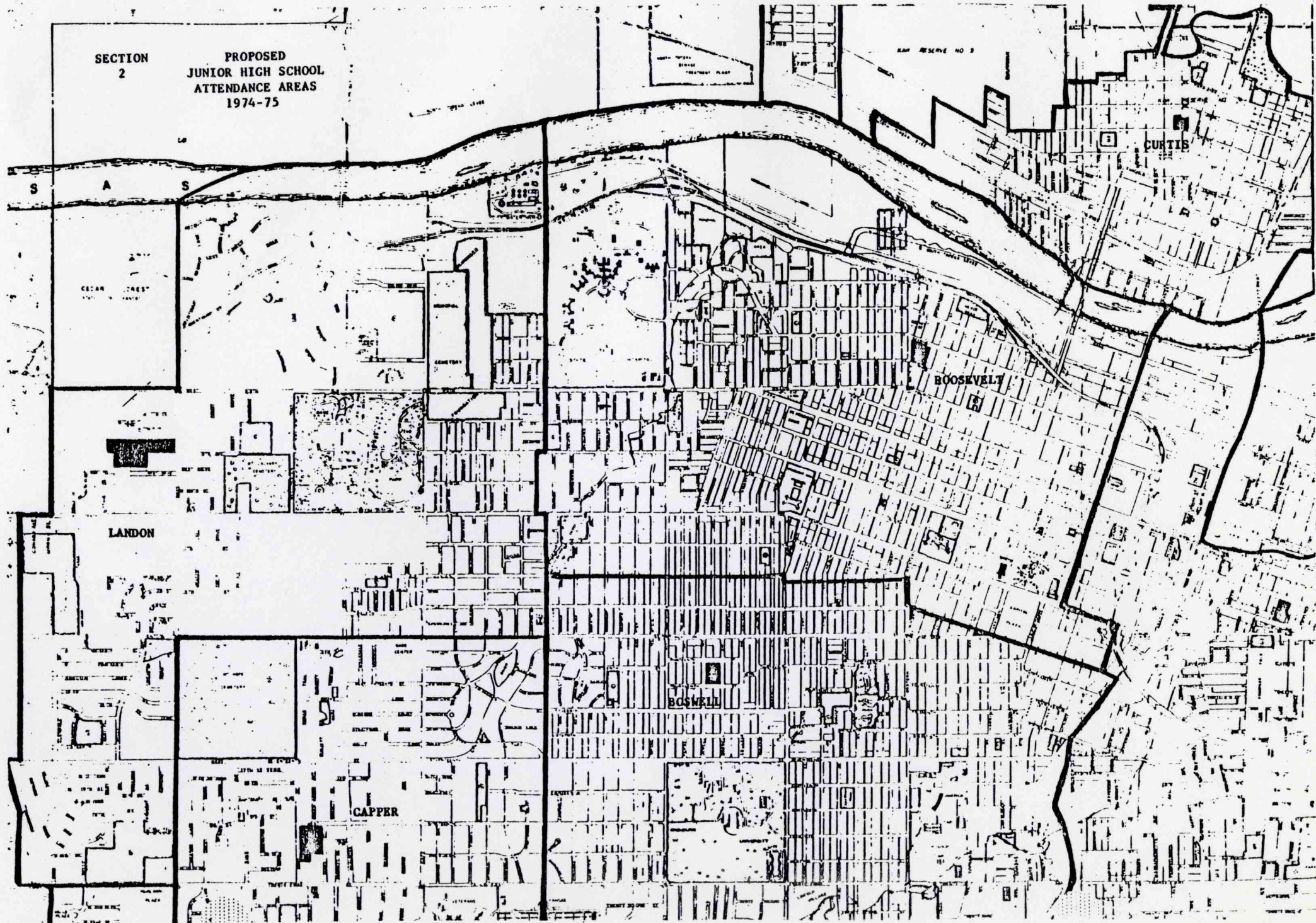
1974

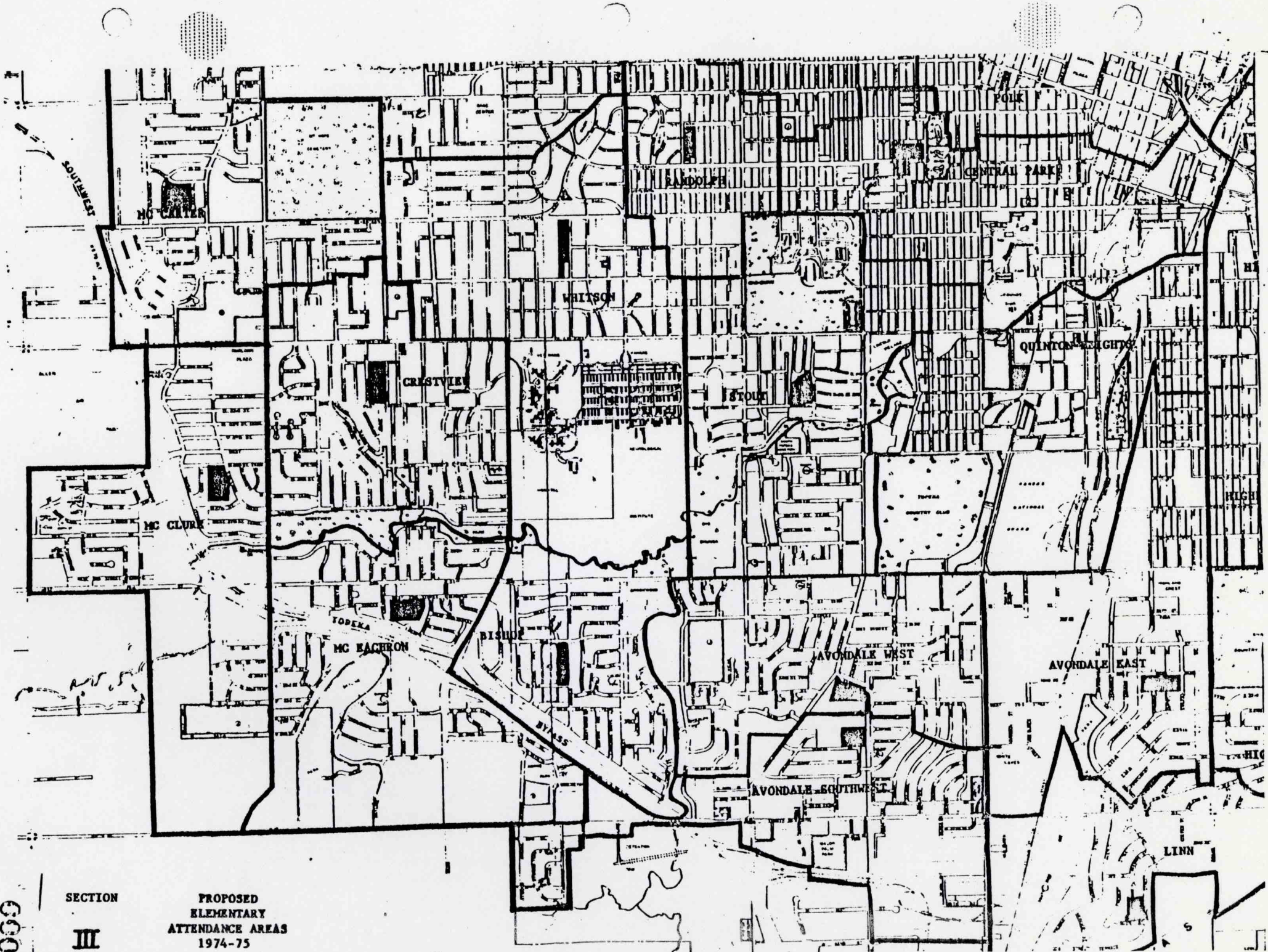
SECTION II
PROPOSED
ELEMENTARY
ATTENDANCE AREAS
1974-75



SECTION
2

PROPOSED
JUNIOR HIGH SCHOOL
ATTENDANCE AREAS
1974-75

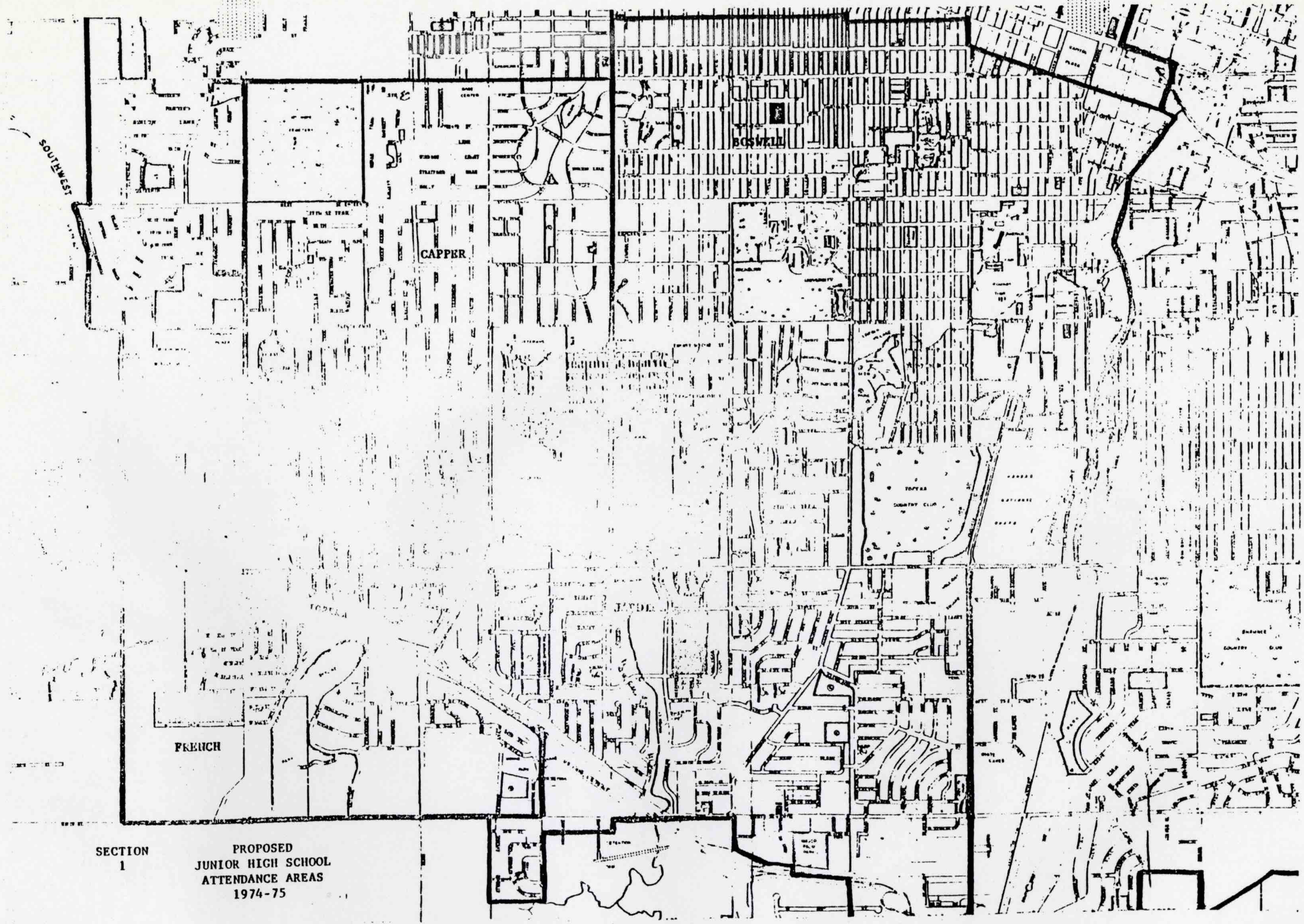




31000

SECTION
III

PROPOSED
ELEMENTARY
ATTENDANCE AREAS
1974-75



SECTION
1

PROPOSED
JUNIOR HIGH SCHOOL
ATTENDANCE AREAS
1974-75

ATTACHMENT NO. 7 - RECEIVED
MAY 1 1974
SUPERINTENDENT'S OFFICE
1

The Topeka Public Schools
Unified School District No. 501
Topeka, Kansas

May 1, 1974

MEMORANDUM

TO: Dr. Merle R. Bolton
Superintendent of Schools

FROM: Roy W. Browning, Jr. *RWB*
Deputy Superintendent of Instruction

Ted Clark, Director *TC*
Operation and Maintenance

SUBJECT: Renovation of Facilities at Certain Junior High Schools

In response to the HEW citing of the inadequacy of facilities at four junior high schools (Crane, Curtis, East Topeka and Highland Park), the following action has been taken in recent years, and continuing plans are underway for improving facilities in the foreseeable future.

The preliminary proposal by the Board of Education to HEW on May 1, 1974 recommends the closing of Crane and Highland Park Junior High Schools. Therefore, the issue of facility conditions for these two schools becomes moot.

CURTIS JUNIOR HIGH SCHOOL

1. In 1973, the music facilities were moved from the second floor to the ground floor with accompanying improvements including special storage facilities for musical instruments and equipment, increased instructional space per pupil, new tile floor, and redecoration of the area.
2. In 1973, the art room was moved from the ground floor to the first floor. This change in location provided better lighting for art instruction.
3. In 1973, the ventilation system in the gymnasium and locker rooms was renovated.
4. In 1973, a major roof replacement was accomplished.
5. Over the past several years, other areas have been renovated and remodelled including: the teachers' lounge and work room, the guidance office area including an area for the school nurse, a specially equipped special education room, new drapes and stage curtains for the auditorium.

00036

CURTIS JUNIOR HIGH SCHOOL (continued)

6. Planning is underway and will be accomplished as capital funds become available for the following:
 - a. Renovation and modernization of the home economics and art areas, as well as renovation of the administration and guidance areas
 - b. Tuck pointing and moisture proofing the building

EAST TOPEKA JUNIOR HIGH SCHOOL

1. In 1974, bids are now being let for tuck pointing, moisture proofing, and cleaning the exterior of the building.
2. In 1974, specifications are now being compiled for replacement of boiler, burner, and appurtenances for the central heating plant. New stage curtains have been ordered, and new curtains for the administration/guidance suite have been ordered.
3. In 1973, the entire interior and exterior of the building was painted.
4. In 1973, a connecting door between two science rooms was installed to permit easier access between the instructional areas.
5. In 1973, the learning resources room was redecorated and carpeted through the generosity of an interested citizen and staff.
6. In 1973, building alterations were completed in order to install a new washer and dryer for use in home economics instruction.
7. In 1971, a complete electrical rewiring, relighting and sound system installation was completed.
8. Over the past several years, the library was remodelled, carpeted, redecorated and some furnishings were modernized. A glassed-in workroom/office area was added.
9. The office area has undergone several remodellings to facilitate an administrative/guidance suite in order to provide more adequate services to the students and staff.
10. A few years ago the teachers lounge area was remodelled, and this past year a refrigerator was installed for the convenience and use of the teaching staff.

EAST TOPEKA JUNIOR HIGH SCHOOL (continued)

11. Planning is underway and will be accomplished as capital funds become available for the following:
 - a. Renovation of the physical education areas including dressing rooms
 - b. Renovation of the plumbing system of the entire building including improved water facilities in the science, art, and industrial arts rooms
 - c. Installation of a special ventilation fan in the industrial arts finishing room
 - d. Installation of a sawdust collecting system in the wood-working area
 - e. Installation of a dark room in the science area
 - f. Possible removal of certain permanent walls and the installation of moveable partitions in order to facilitate large group/small group instructional areas
 - g. Installation of new work benches in the industrial arts area

Excerpt of minutes of Board of Education of USD No. 501 Special Meeting held April 30, 1974:

THE BOARD OF EDUCATION OF UNIFIED SCHOOL DISTRICT NO. 501 met in Special Session on Tuesday, April 30, 1974 at 9:00 a.m. in the Administration Building with the following present:

Board Members: Mr. Harry W. Craig, Jr., Vice-President
Mr. T. C. Anderson
Mr. Fred W. Rausch, Jr.
Mr. Robert R. Schendel
Mr. Wayne T. Stratton
Dr. Gordon A. Summers

Officers of the Board: Mr. W. W. Warner, Clerk
Mr. John H. Kelly, Treasurer

.....

CONSIDERATION OF REQUEST FOR EXTENSION OF TIME FROM NEW


After the foregoing presentation of a tentative Plan for Expanding Educational Opportunity for Unified School District No. 501, as developed by the administrative staff, Mr. Anderson moved that before considering any formal action in respect thereto, the tentative Plan be taken under advisement by the Board and be presented to the community at various meetings of parents and other interested parties and organizations and also through the news media, in order that the community be informed about the tentative Plan; that by reason thereof, an extension of time from May 1, 1974, be requested of H.E.W.; and that the Board authorize and direct Dr. Bolton, Superintendent of Schools, on behalf of the Board, to submit to Mr. Taylor D. August, Director, Office for Civil Rights, Department of Health, Education and Welfare, Region VII, a written request for an additional extension of time from May 1, 1974, to June 1, 1974, in order to enable the Board to present the tentative Plan to the community as outlined above. The motion was seconded by Dr. Summers.

After discussion thereof, the motion was put to a vote; the following members voted "Aye": Mr. Craig, Mr. Anderson, Mr. Rausch, Mr. Schendel, Mr. Stratton and Dr. Summers; and the following members voted "Nay": None.

Thereupon the motion was declared carried by the Vice-President of the Board.

CERTIFICATE

This is to certify that the above was duly adopted by the Board of Education of Unified School District No. 501, Shawnee County, State of Kansas, on the 30th day of April, 1974.



Clark of the above Board of Education

0000